

The Great Grid Upgrade

Grimsby to Walpole

Grimsby to Walpole

Volume 3 - EIA Scoping Report Figures - Low
Resolution Part B Figures 9.1 to 10.4

EN020036

Document Reference: GWNC-ARUP-ENV-REP-0003 - August 2024

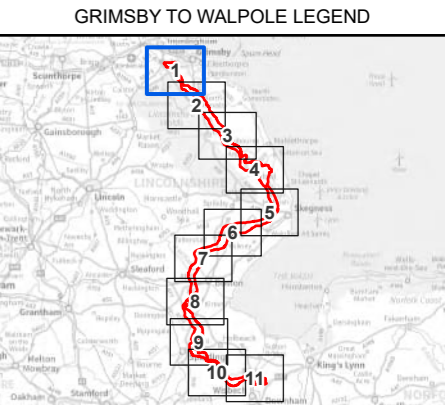
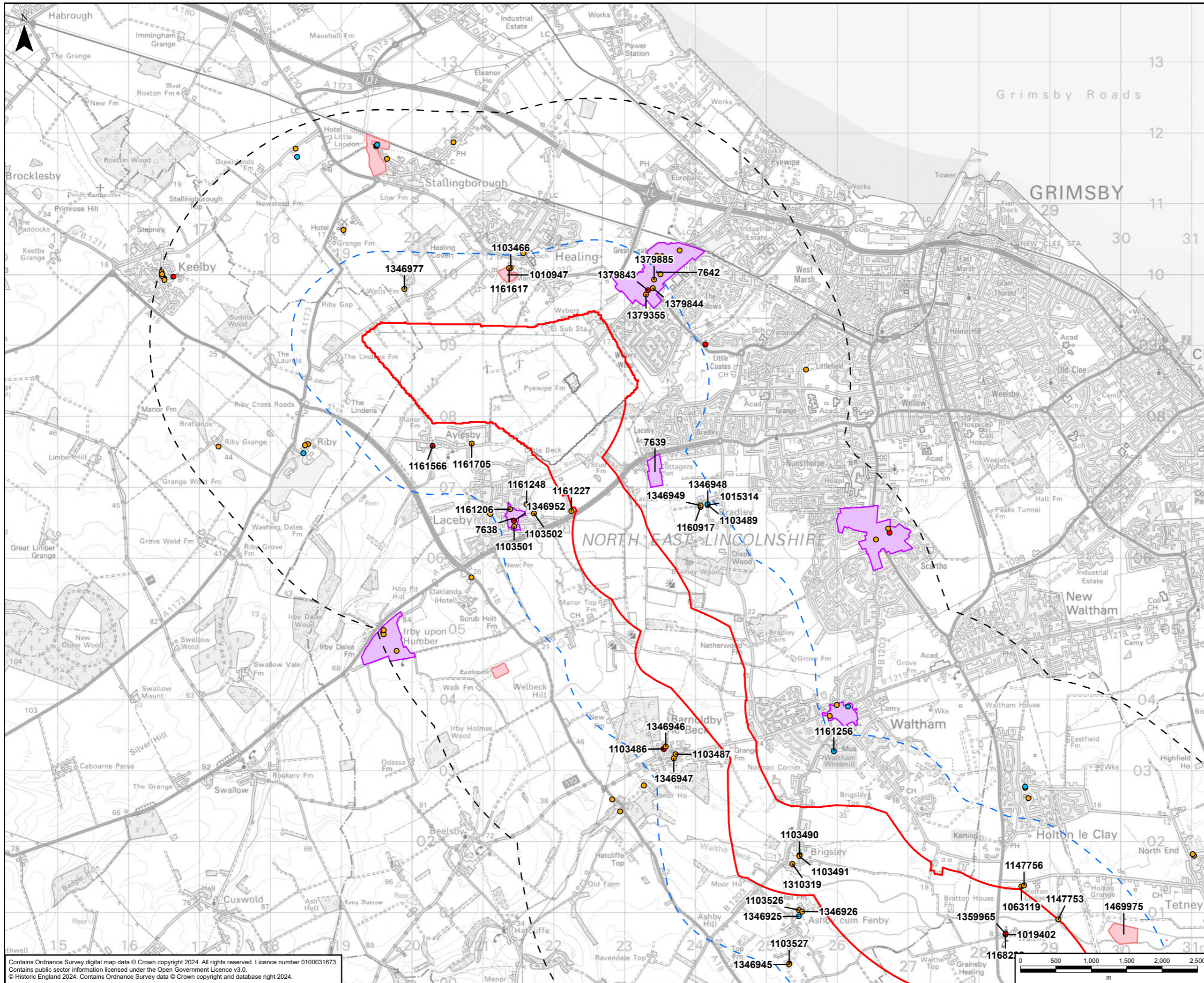


EIA Scoping Report Figures Low Resolution Part B Contents

Figures 9.1 to 9.3

Figures 10.1 to 10.4

Figures 9.1 to 9.3

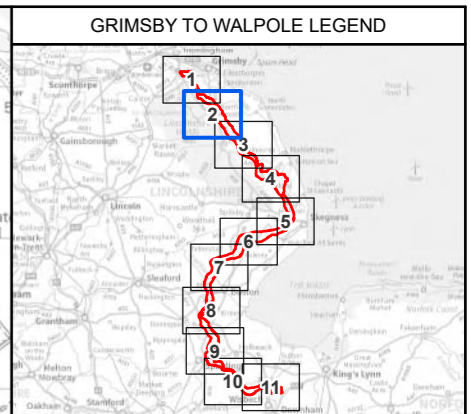
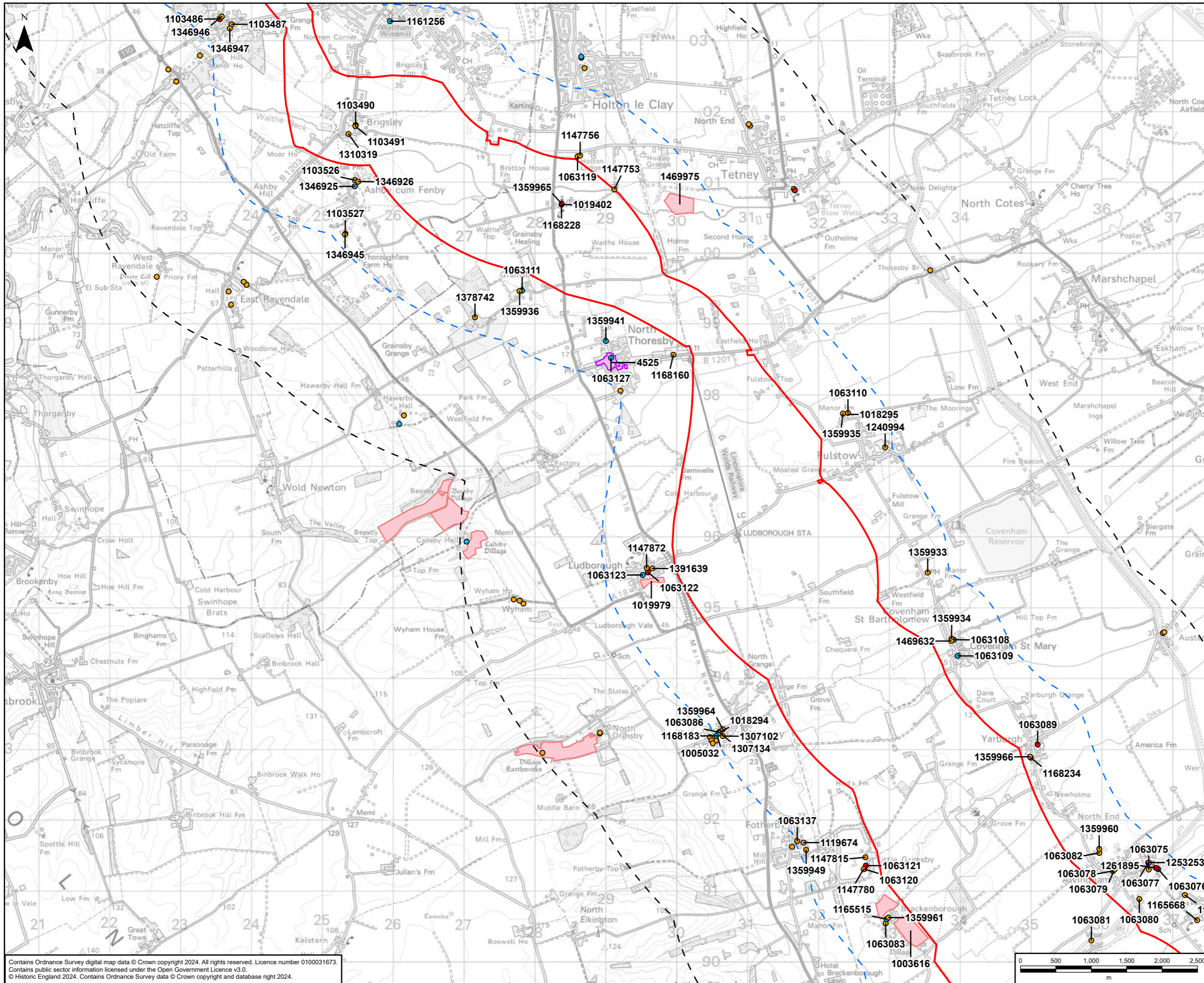


- GRIMSBY TO WALPOLE LEGEND**
- Scoping Boundary
 - 1km Study Area
 - 3km Study Area
 - Substation Siting Areas
 - Conservation Area
 - Scheduled Monument
- Listed Building**
- Grade I Listed Building
 - Grade II Listed Building
 - Grade II* Listed Building

A	03/07/2024	First Issue	LC	IW	DR
Rev	Date	Description	GIS	Chk	App

nationalgrid					
Purpose:		SCOPING REPORT			
Scheme:		GRIMSBY TO WALPOLE			
Document Title:		FIGURE 9.1 DESIGNATED HERITAGE ASSETS			
Creator:	Date:	Checker:	Date:	Approver:	Date:
LC	03/07/2024	IW	03/07/2024	DR	03/07/2024
Document Type:	Scale:	Format:	Sheets:	Rev:	
FIGURE	1:50,000	A3	1 OF 11	A	

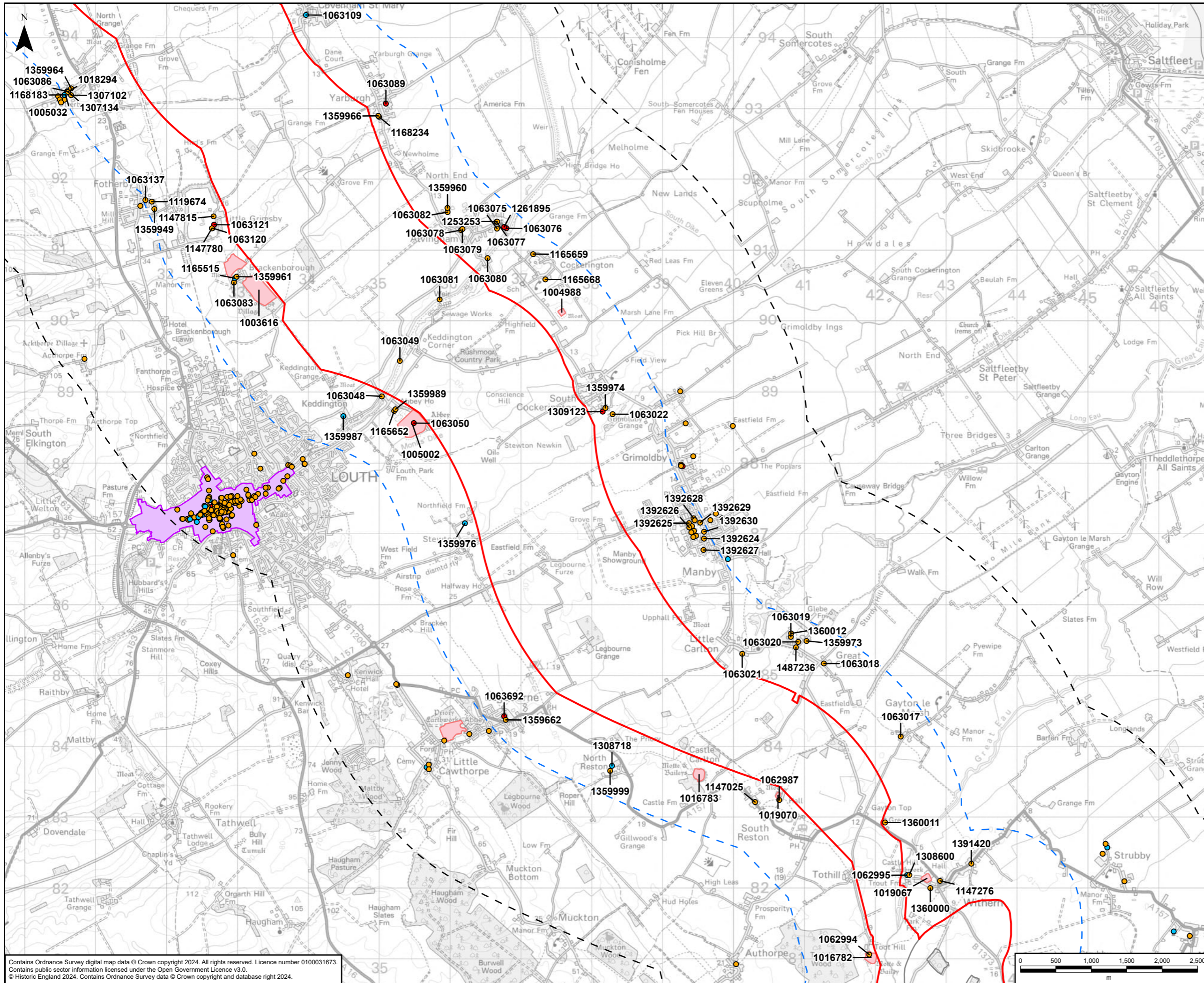
Contains Ordnance Survey digital map data © Crown copyright 2024. All rights reserved. Licence number 0100031673.
 Contains public sector information licensed under the Open Government Licence v3.0.
 © Historic England 2024. Contains Ordnance Survey data © Crown copyright and database right 2024.



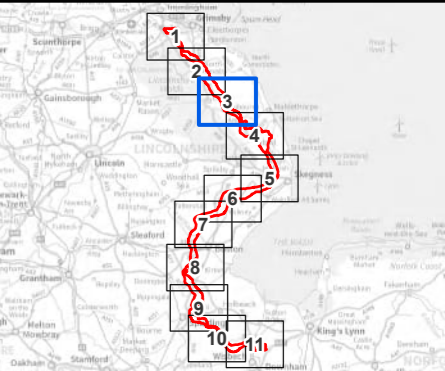
- Legend**
- Scoping Boundary
 - 1km Study Area
 - 3km Study Area
 - Conservation Area
 - Scheduled Monument
- Listed Building**
- Grade I Listed Building
 - Grade II Listed Building
 - Grade II* Listed Building

Contains Ordnance Survey digital map data © Crown copyright 2024. All rights reserved. Licence number 0100031673.
 Contains public sector information licensed under the Open Government Licence v3.0.
 © Historic England 2024. Contains Ordnance Survey data © Crown copyright and database right 2024.

A	03/07/2024	First Issue	LC	IW	DR
Rev	Date	Description	GIS	Chk	App
		nationalgrid			
Purpose:		SCOPING REPORT			
Scheme:		GRIMSBY TO WALPOLE			
Document Title:		FIGURE 9.1 DESIGNATED HERITAGE ASSETS			
Creator:	Date:	Checker:	Date:	Approver:	Date:
LC	03/07/2024	IW	03/07/2024	DR	03/07/2024
Document Type:	Scale:	Format:	Sheets:	Rev:	
FIGURE	1:50,000	A3	2 OF 11	A	



GRIMSBY TO WALPOLE LEGEND

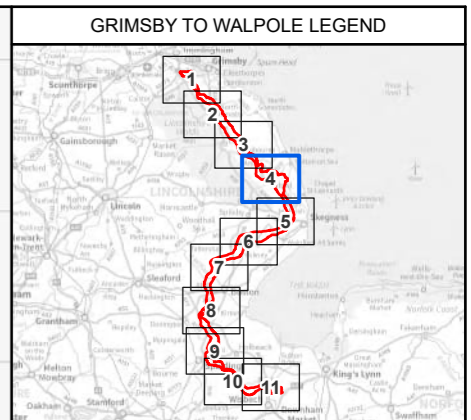
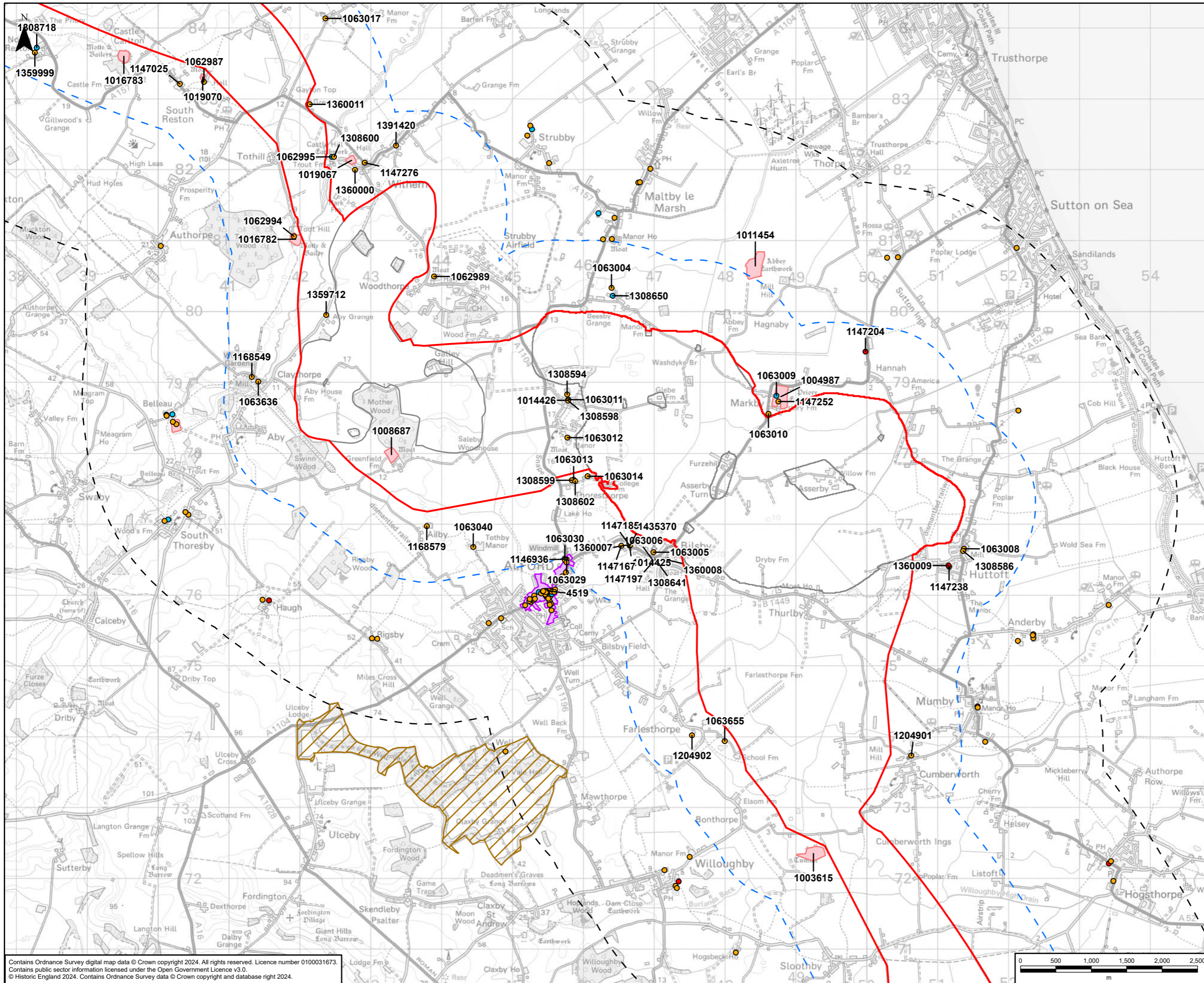


- Legend**
- Scoping Boundary
 - 1km Study Area
 - 3km Study Area
 - Substation Siting Areas
 - Conservation Area
 - Scheduled Monument
- Listed Building**
- Grade I Listed Building
 - Grade II Listed Building
 - Grade II* Listed Building

A	03/07/2024	First Issue	LC	IW	DR
Rev	Date	Description	GIS	Chk	App

nationalgrid					
Purpose: SCOPING REPORT					
Scheme: GRIMSBY TO WALPOLE					
Document Title: FIGURE 9.1 DESIGNATED HERITAGE ASSETS					
Creator: LC	Date: 03/07/2024	Checker: IW	Date: 03/07/2024	Approver: DR	Date: 03/07/2024
Document Type: FIGURE	Scale: 1:50,000	Format: A3	Sheets: 3 OF 11	Rev: A	

Contains Ordnance Survey digital map data © Crown copyright 2024. All rights reserved. Licence number 0100031673.
 Contains public sector information licensed under the Open Government Licence v3.0.
 © Historic England 2024. Contains Ordnance Survey data © Crown copyright and database right 2024.

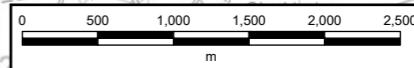


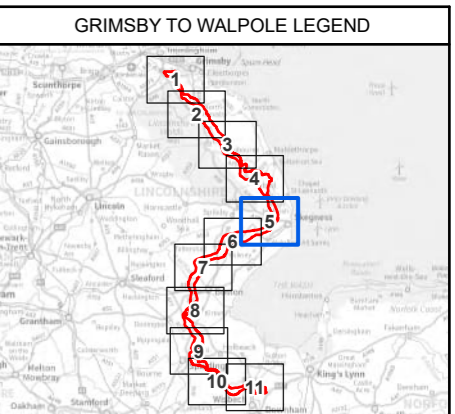
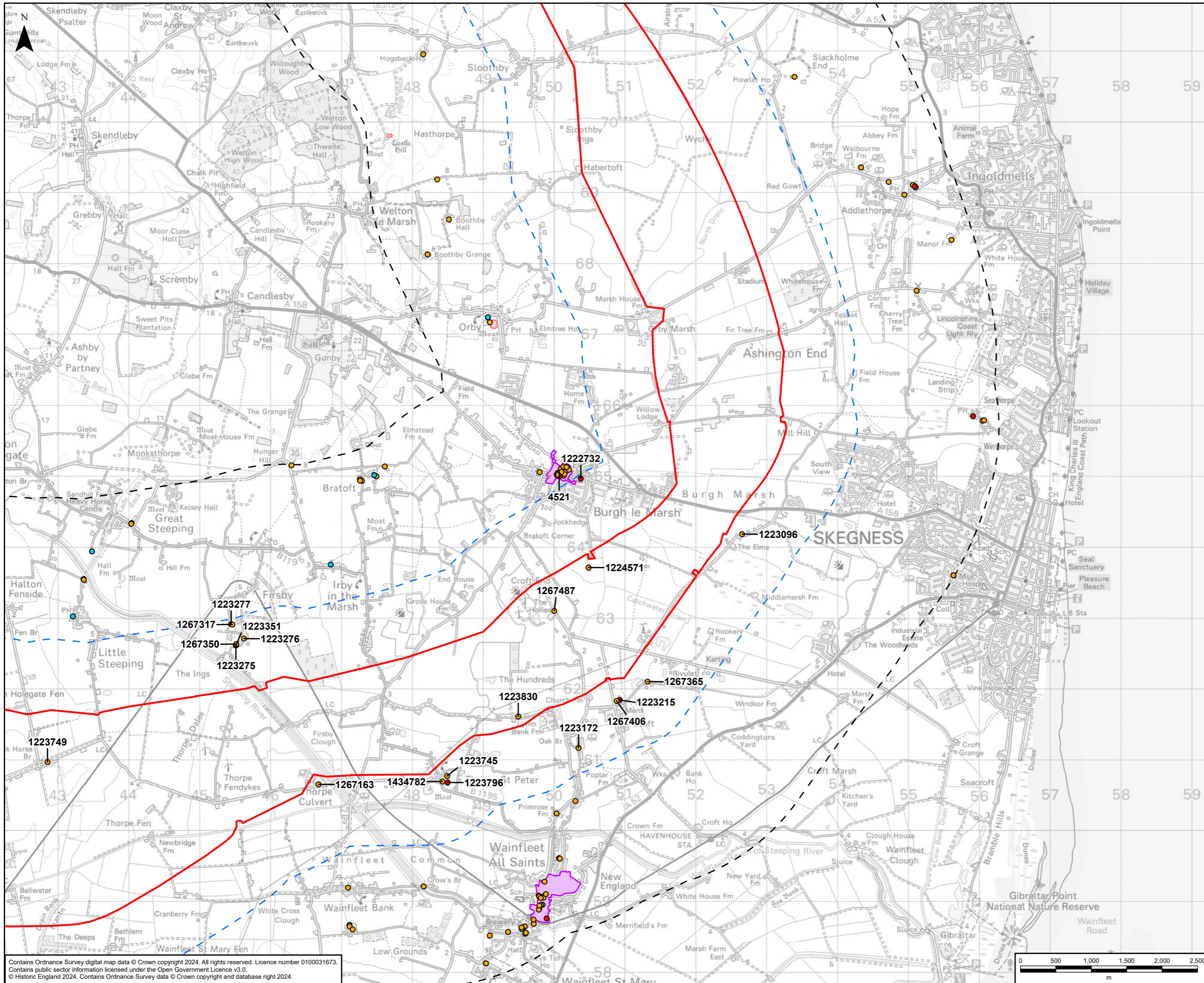
- Legend**
- Scoping Boundary
 - 1km Study Area
 - 3km Study Area
 - Substation Siting Areas
 - Registered Parks and Gardens
 - Conservation Area
 - Scheduled Monument
- Listed Building**
- Grade I Listed Building
 - Grade II Listed Building
 - Grade II* Listed Building

A	03/07/2024	First Issue	LC	IW	DR
Rev	Date	Description	GIS	Chk	App

nationalgrid					
Purpose:		SCOPING REPORT			
Scheme:		GRIMSBY TO WALPOLE			
Document Title:		FIGURE 9.1 DESIGNATED HERITAGE ASSETS			
Creator:	Date:	Checker:	Date:	Approver:	Date:
LC	03/07/2024	IW	03/07/2024	DR	03/07/2024
Document Type:	Scale:	Format:	Sheets:	Rev:	
FIGURE	1:50,000	A3	4 OF 11	A	

Contains Ordnance Survey digital map data © Crown copyright 2024. All rights reserved. Licence number 0100031673.
 Contains public sector information licensed under the Open Government Licence v3.0.
 © Historic England 2024. Contains Ordnance Survey data © Crown copyright and database right 2024.





- Legend**
- Scoping Boundary
 - 1km Study Area
 - 3km Study Area
 - Conservation Area
 - Scheduled Monument
- Listed Building**
- Grade I Listed Building
 - Grade II Listed Building
 - Grade II* Listed Building

Contains Ordnance Survey digital map data © Crown copyright 2024. All rights reserved. Licence number 0100031673.
 Contains public sector information licensed under the Open Government Licence v3.0.
 © Historic England 2024. Contains Ordnance Survey data © Crown copyright and database right 2024.

A	03/07/2024	First Issue	LC	IW	DR
Rev	Date	Description	GIS	Chk	App

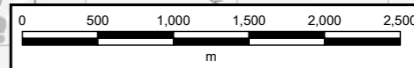
nationalgrid

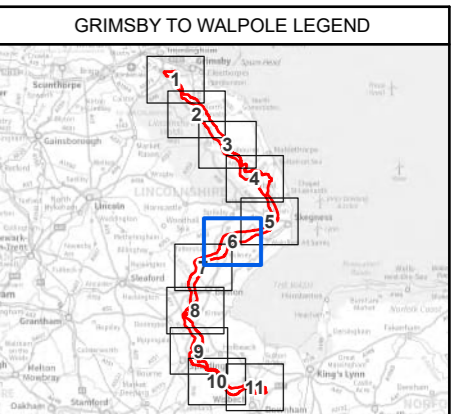
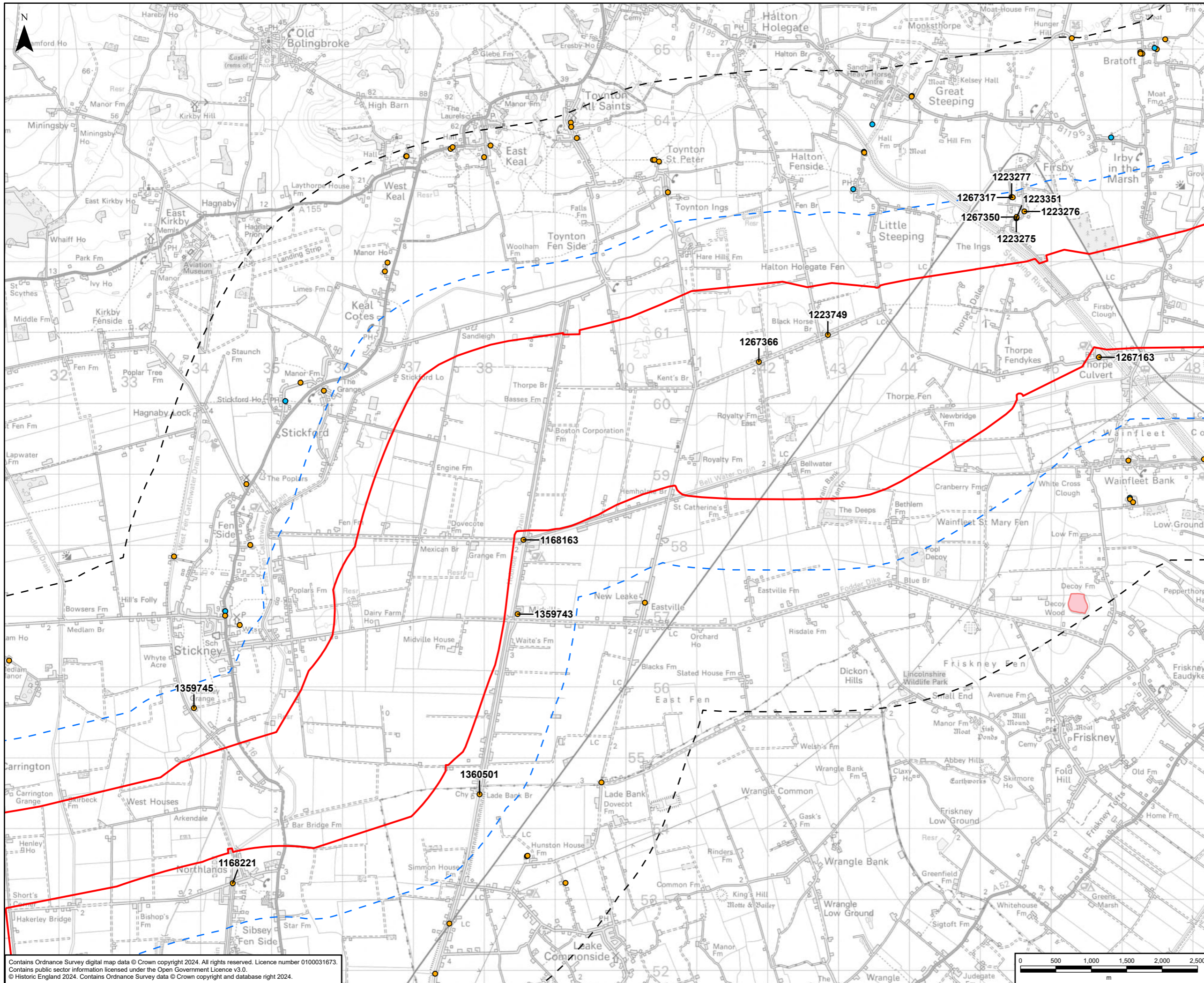
Purpose: SCOPING REPORT

Scheme: GRIMSBY TO WALPOLE

Document Title: **FIGURE 9.1
DESIGNATED HERITAGE ASSETS**

Creator:	Date:	Checker:	Date:	Approver:	Date:
LC	03/07/2024	IW	03/07/2024	DR	03/07/2024
Document Type:	Scale:	Format:	Sheets:	Rev:	
FIGURE	1:50,000	A3	5 OF 11	A	



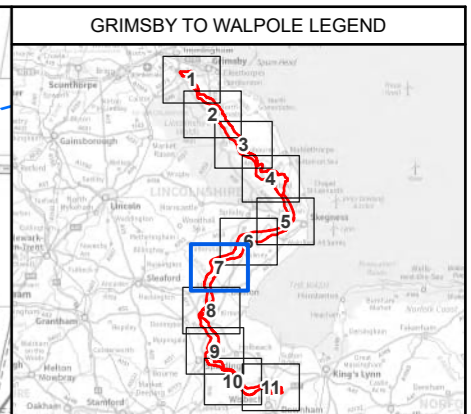
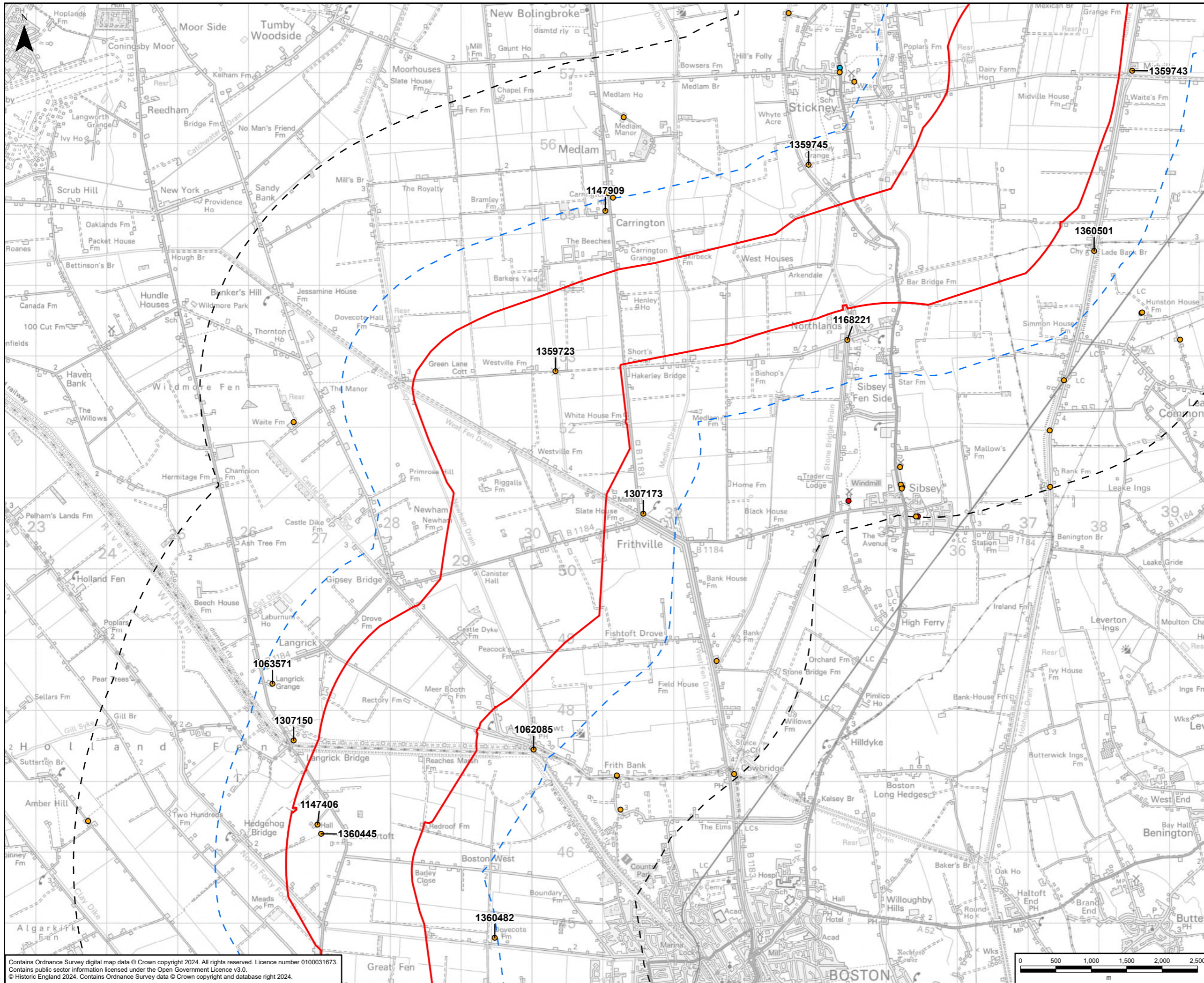


- GRIMSBY TO WALPOLE LEGEND**
- Scoping Boundary
 - - - 1km Study Area
 - - - 3km Study Area
 - Scheduled Monument
 - Listed Building
 - Grade II Listed Building
 - Grade II* Listed Building

A	03/07/2024	First Issue	LC	IW	DR
Rev	Date	Description	GIS	Chk	App

nationalgrid					
Purpose: SCOPING REPORT					
Scheme: GRIMSBY TO WALPOLE					
Document Title: FIGURE 9.1 DESIGNATED HERITAGE ASSETS					
Creator:	Date:	Checker:	Date:	Approver:	Date:
LC	03/07/2024	IW	03/07/2024	DR	03/07/2024
Document Type:	Scale:	Format:	Sheets:	Rev:	
FIGURE	1:50,000	A3	6 OF 11	A	

Contains Ordnance Survey digital map data © Crown copyright 2024. All rights reserved. Licence number 0100031673. Contains public sector information licensed under the Open Government Licence v3.0. © Historic England 2024. Contains Ordnance Survey data © Crown copyright and database right 2024.

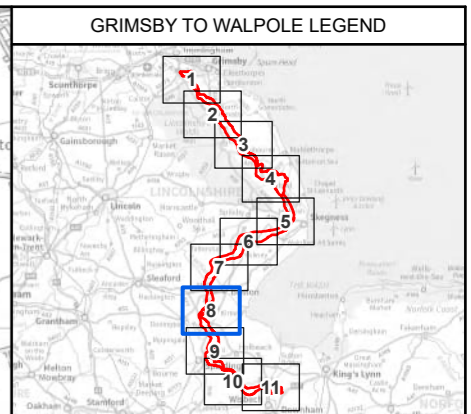
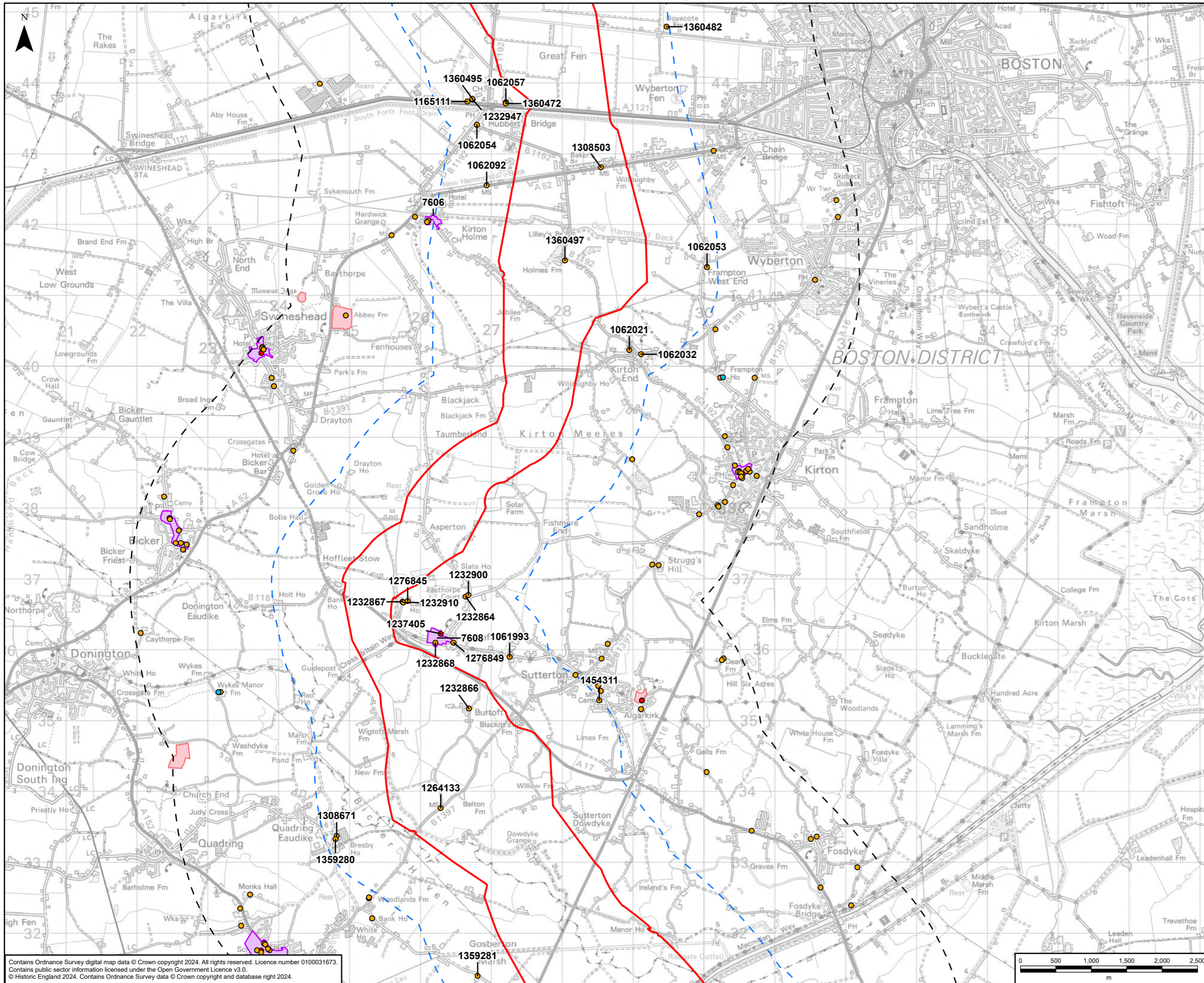


- Legend**
- Scoping Boundary
 - - - 1km Study Area
 - - - 3km Study Area
 - Scheduled Monument
- Listed Building**
- Grade I Listed Building
 - Grade II Listed Building
 - Grade II* Listed Building

A	03/07/2024	First Issue	LC	IW	DR
Rev	Date	Description	GIS	Chk	App

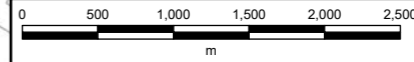
nationalgrid					
Purpose:		SCOPING REPORT			
Scheme:		GRIMSBY TO WALPOLE			
Document Title:		FIGURE 9.1 DESIGNATED HERITAGE ASSETS			
Creator:	Date:	Checker:	Date:	Approver:	Date:
LC	03/07/2024	IW	03/07/2024	DR	03/07/2024
Document Type:	Scale:	Format:	Sheets:	Rev:	
FIGURE	1:50,000	A3	7 OF 11	A	

Contains Ordnance Survey digital map data © Crown copyright 2024. All rights reserved. Licence number 0100031673.
 Contains public sector information licensed under the Open Government Licence v3.0.
 © Historic England 2024. Contains Ordnance Survey data © Crown copyright and database right 2024.



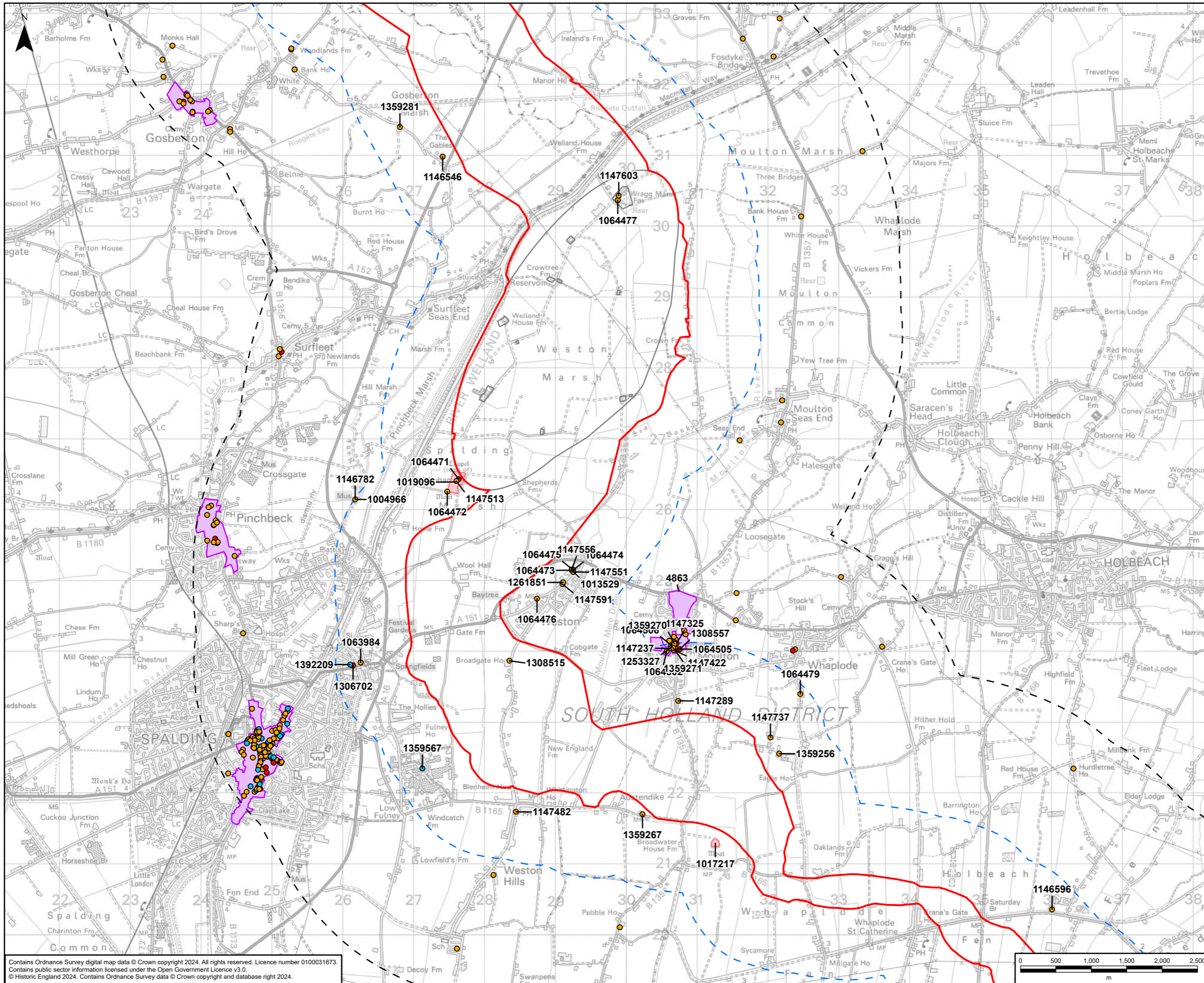
- Legend**
- Scoping Boundary
 - 1km Study Area
 - 3km Study Area
 - Conservation Area
 - Scheduled Monument
- Listed Building**
- Grade I Listed Building
 - Grade II Listed Building
 - Grade II* Listed Building

Contains Ordnance Survey digital map data © Crown copyright 2024. All rights reserved. Licence number 0100031673.
 Contains public sector information licensed under the Open Government Licence v3.0.
 © Historic England 2024. Contains Ordnance Survey data © Crown copyright and database right 2024.

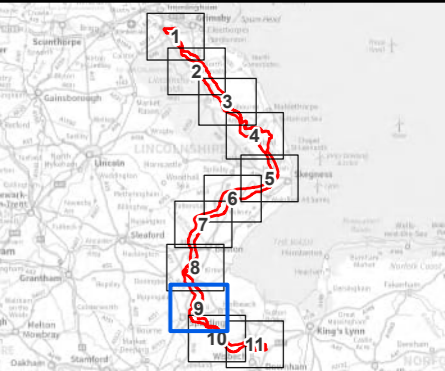


A	03/07/2024	First Issue	LC	IW	DR
Rev	Date	Description	GIS	Chk	App

nationalgrid					
Purpose: SCOPING REPORT					
Scheme: GRIMSBY TO WALPOLE					
Document Title: FIGURE 9.1 DESIGNATED HERITAGE ASSETS					
Creator:	Date:	Checker:	Date:	Approver:	Date:
LC	03/07/2024	IW	03/07/2024	DR	03/07/2024
Document Type:	Scale:	Format:	Sheets:	Rev:	
FIGURE	1:50,000	A3	8 OF 11	A	



GRIMSBY TO WALPOLE LEGEND



- Legend**
- Scoping Boundary
 - 1km Study Area
 - 3km Study Area
 - Substation Siting Areas
 - Registered Parks and Gardens
 - Conservation Area
 - Scheduled Monument
- Listed Building**
- Grade I Listed Building
 - Grade II Listed Building
 - Grade II* Listed Building

A	03/07/2024	First Issue	LC	IW	DR
Rev	Date	Description	GIS	Chk	App

nationalgrid

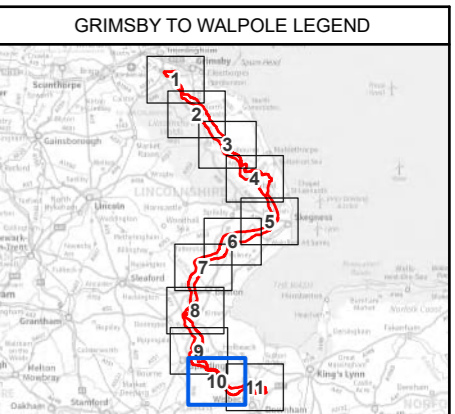
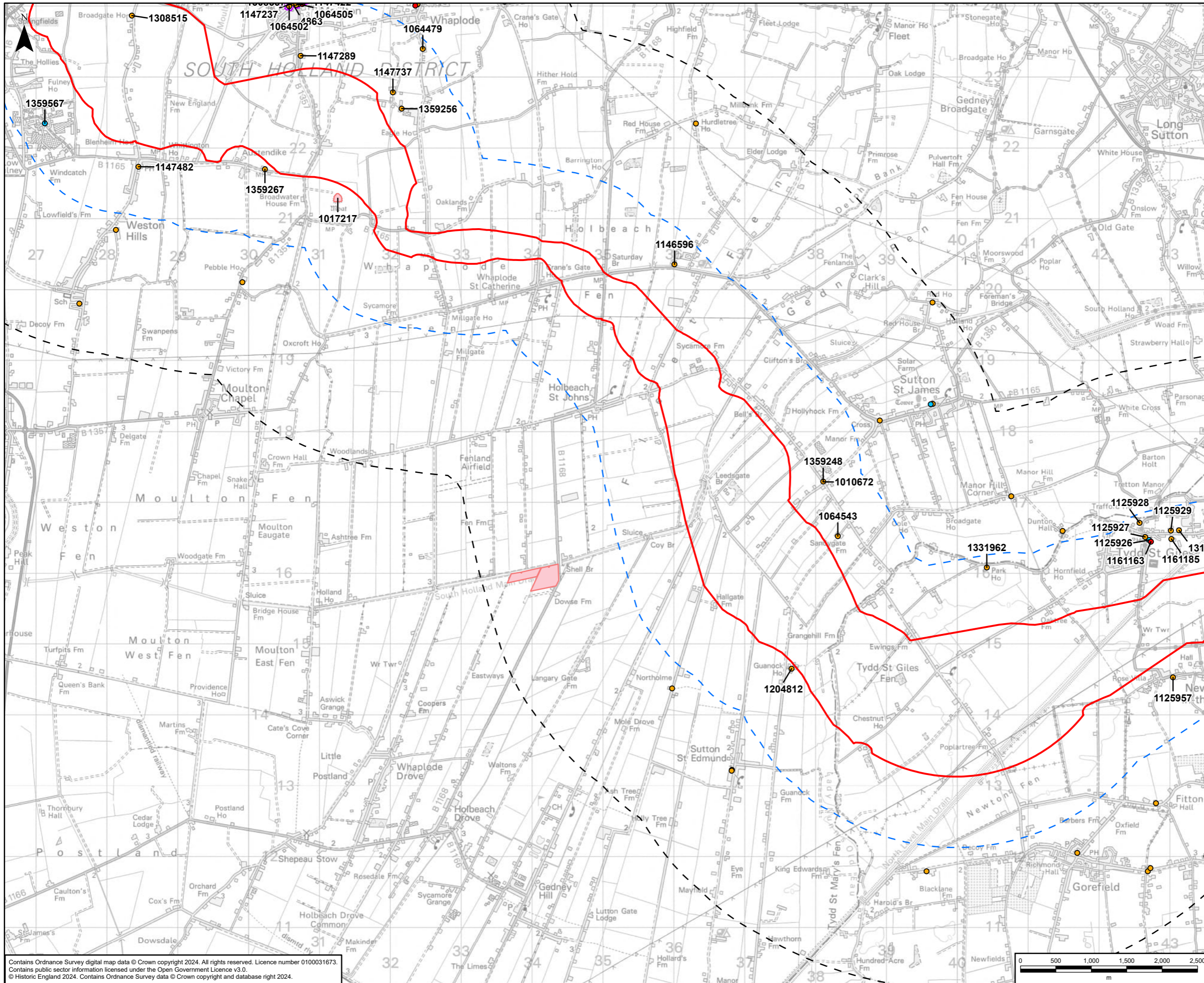
Purpose: SCOPING REPORT

Scheme: GRIMSBY TO WALPOLE

Document Title: FIGURE 9.1 DESIGNATED HERITAGE ASSETS

Creator:	Date:	Checker:	Date:	Approver:	Date:
LC	03/07/2024	IW	03/07/2024	DR	03/07/2024
Document Type:	Scale:	Format:	Sheets:	Rev:	
FIGURE	1:50,000	A3	9 OF 11	A	

Contains Ordnance Survey digital map data © Crown copyright 2024. All rights reserved. Licence number 0100031673.
 Contains public sector information licensed under the Open Government Licence v3.0.
 © Historic England 2024. Contains Ordnance Survey data © Crown copyright and database right 2024.

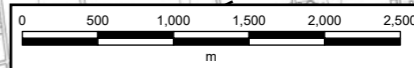


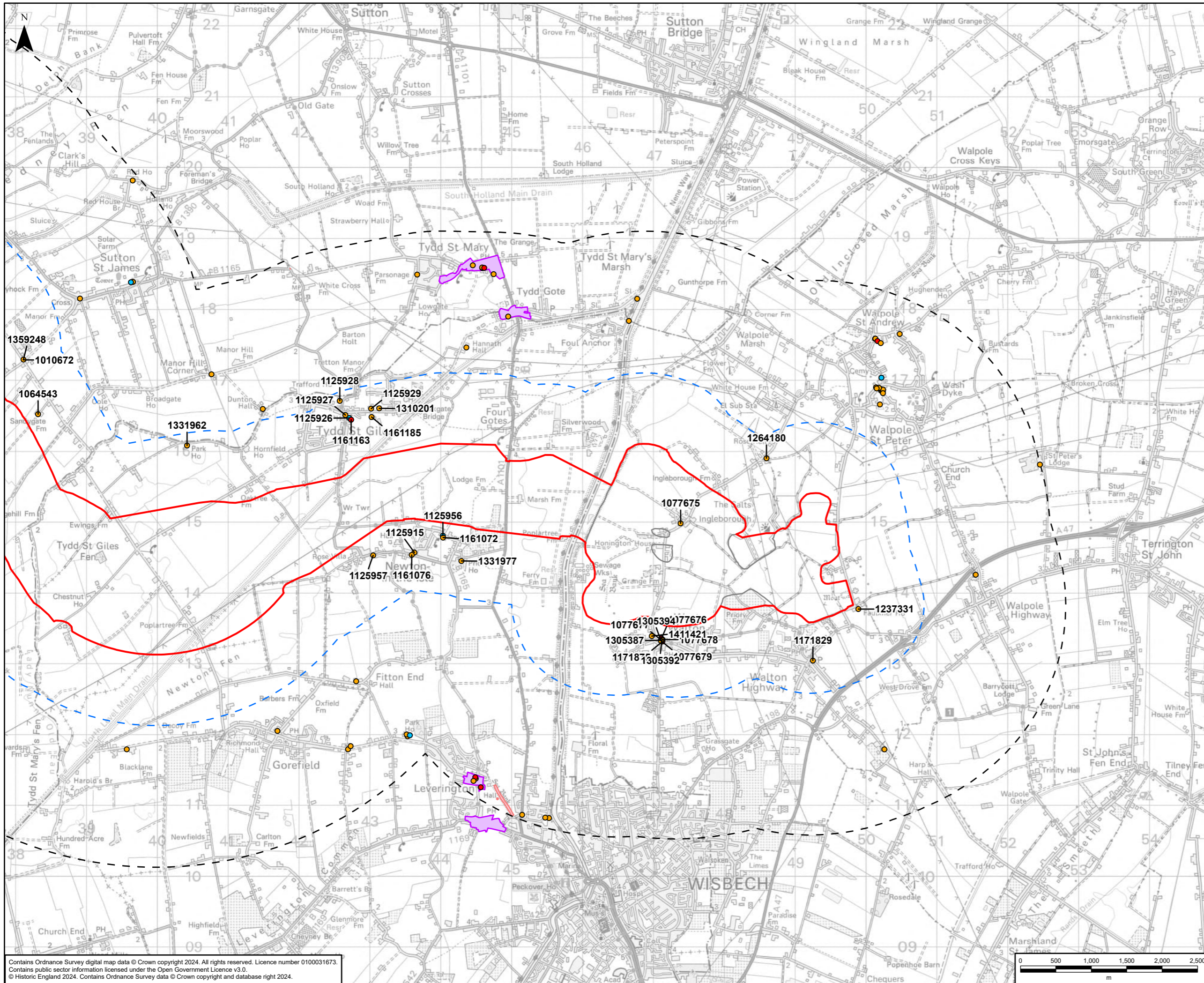
- Legend**
- Scoping Boundary
 - - - 1km Study Area
 - - - - 3km Study Area
 - Conservation Area
 - Scheduled Monument
 - Listed Building
 - Grade I Listed Building
 - Grade II Listed Building
 - Grade II* Listed Building

Contains Ordnance Survey digital map data © Crown copyright 2024. All rights reserved. Licence number 0100031673.
 Contains public sector information licensed under the Open Government Licence v3.0.
 © Historic England 2024. Contains Ordnance Survey data © Crown copyright and database right 2024.

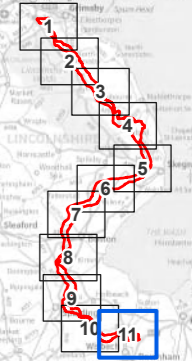
A	03/07/2024	First Issue	LC	IW	DR
Rev	Date	Description	GIS	Chk	App

nationalgrid					
Purpose: SCOPING REPORT					
Scheme: GRIMSBY TO WALPOLE					
Document Title: FIGURE 9.1 DESIGNATED HERITAGE ASSETS					
Creator:	Date:	Checker:	Date:	Approver:	Date:
LC	03/07/2024	IW	03/07/2024	DR	03/07/2024
Document Type:	Scale:	Format:	Sheets:	Rev:	
FIGURE	1:50,000	A3	10 OF 11	A	





GRIMSBY TO WALPOLE LEGEND



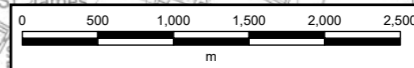
- Legend**
- Scoping Boundary
 - - - 1km Study Area
 - - - 3km Study Area
 - Substation Siting Areas
 - Conservation Area
 - Scheduled Monument
- Listed Building**
- Grade I Listed Building
 - Grade II Listed Building
 - Grade II* Listed Building

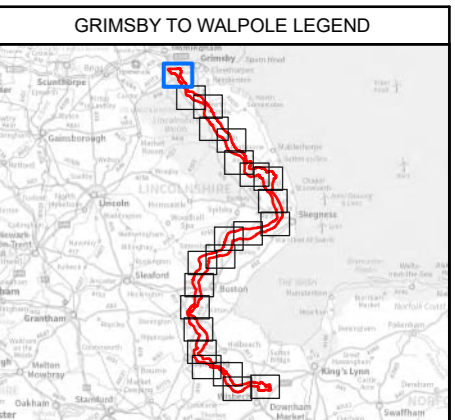
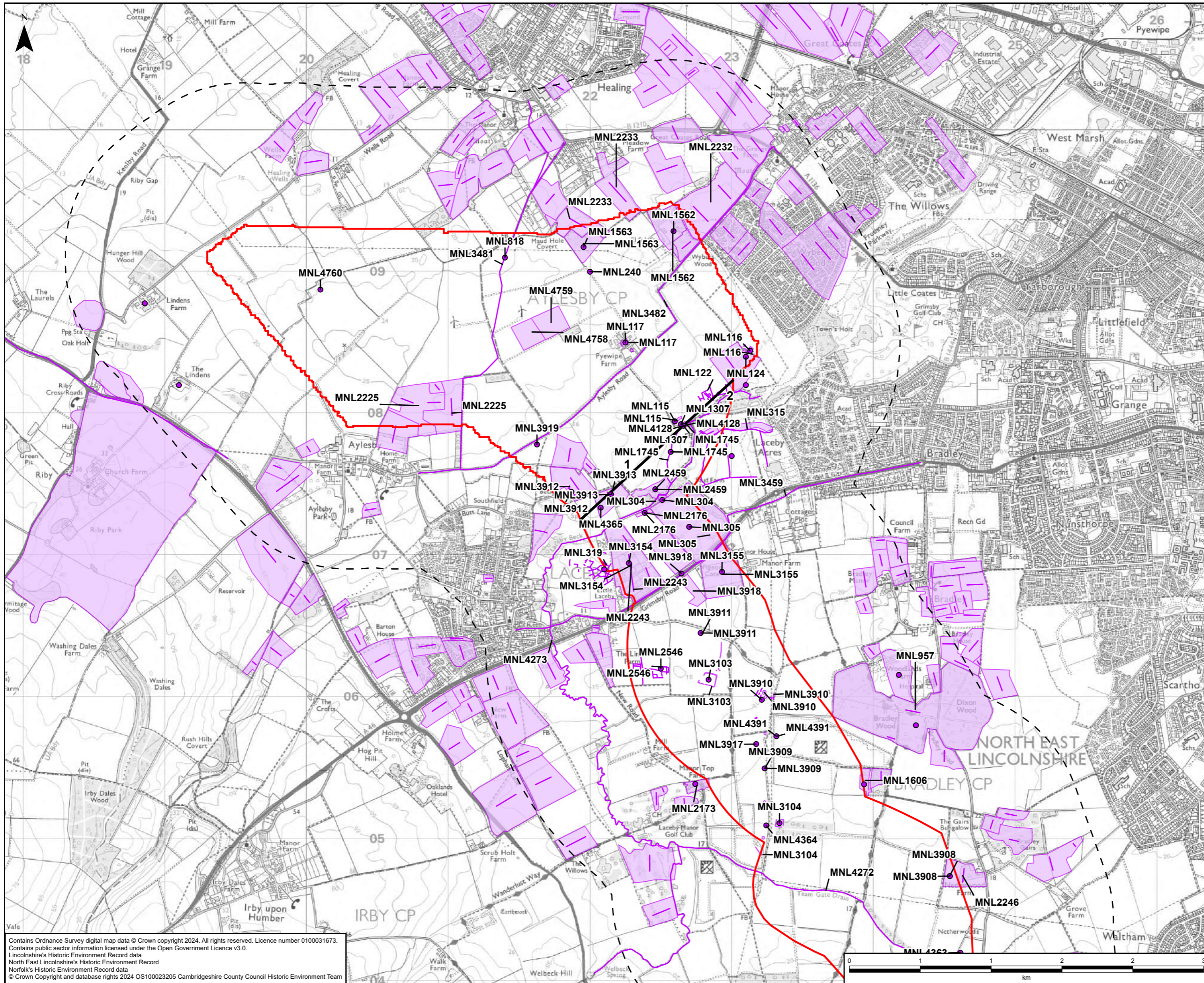
Contains Ordnance Survey digital map data © Crown copyright 2024. All rights reserved. Licence number 0100031673.
 Contains public sector information licensed under the Open Government Licence v3.0.
 © Historic England 2024. Contains Ordnance Survey data © Crown copyright and database right 2024.

A	03/07/2024	First Issue	LC	IW	DR
Rev	Date	Description	GIS	Chk	App

nationalgrid

Purpose:	SCOPING REPORT				
Scheme:	GRIMSBY TO WALPOLE				
Document Title:	FIGURE 9.1 DESIGNATED HERITAGE ASSETS				
Creator:	Date:	Checker:	Date:	Approver:	Date:
LC	03/07/2024	IW	03/07/2024	DR	03/07/2024
Document Type:	Scale:	Format:	Sheets:	Rev:	
FIGURE	1:50,000	A3	11 OF 11	A	



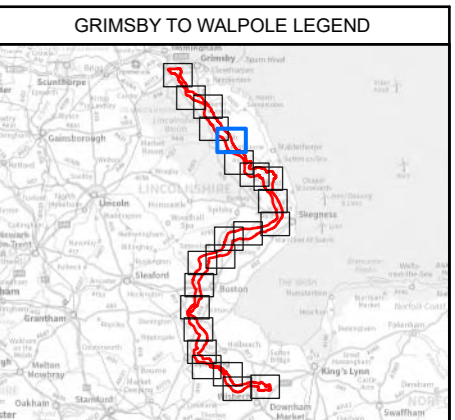
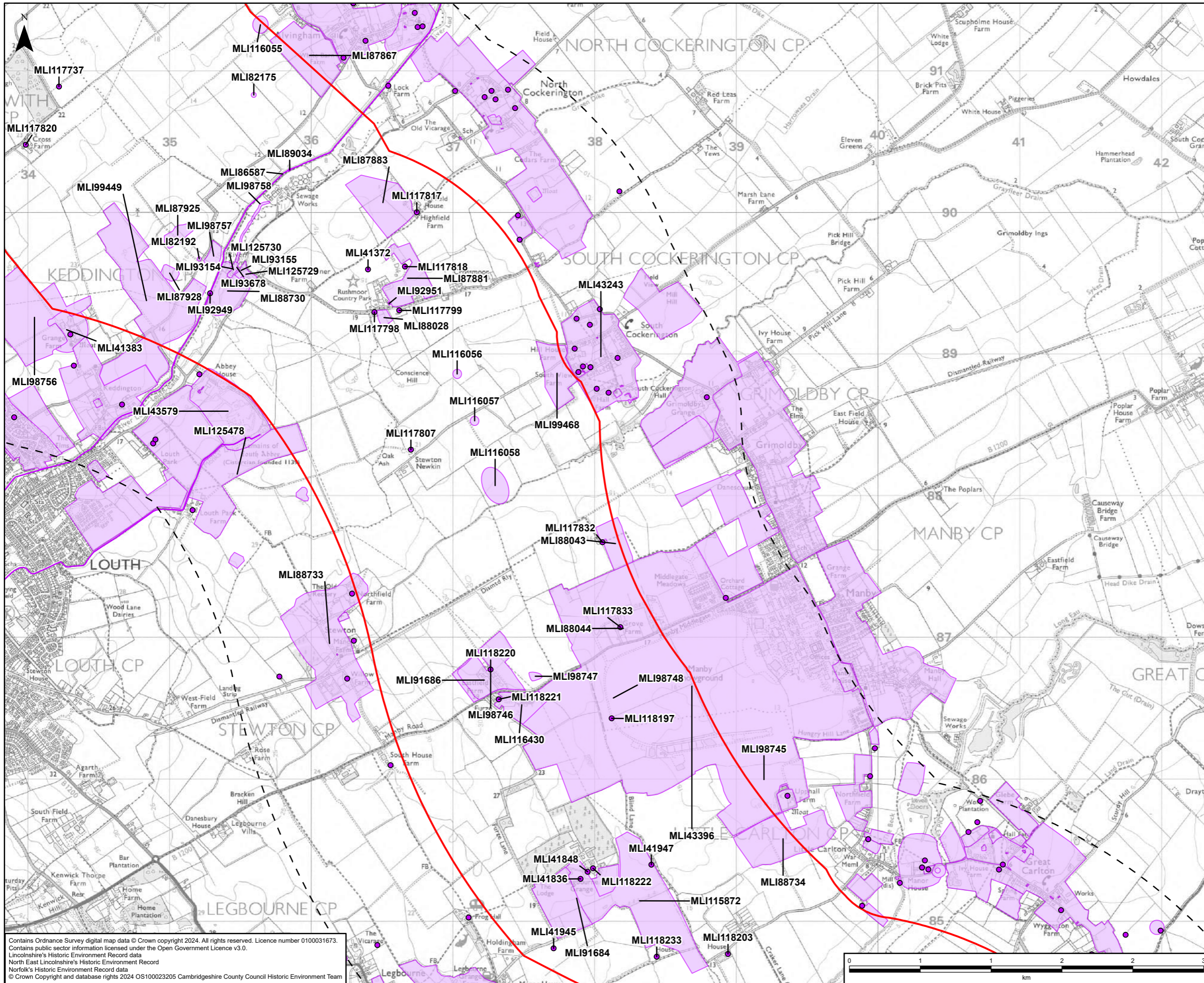


- Legend**
- Scoping Boundary
 - Route Section Break
 - 1km Study Area
 - *HER Monument - Point
 - *HER Monument - Line
 - *HER Monument - Area

*HER = Historic Environment Records

Contains Ordnance Survey digital map data © Crown copyright 2024. All rights reserved. Licence number 0100031673.
 Contains public sector information licensed under the Open Government Licence v3.0.
 Lincolnshire's Historic Environment Record data
 North East Lincolnshire's Historic Environment Record
 Norfolk's Historic Environment Record data
 © Crown Copyright and database rights 2024 OS100023205 Cambridgeshire County Council Historic Environment Team

A	03/07/2024	First Issue	LC	IW	DR
Rev	Date	Description	GIS	Chk	App
nationalgrid					
Purpose:		SCOPING REPORT			
Scheme:		GRIMSBY TO WALPOLE			
Document Title:		FIGURE 9.2 NON-DESIGNATED HERITAGE ASSETS - MONUMENTS			
Creator:	Date:	Checker:	Date:	Approver:	Date:
LC	03/07/2024	IW	03/07/2024	DR	03/07/2024
Document Type:	Scale:	Format:	Sheets:	Rev:	
FIGURE	1:25,000	A3	1 OF 22	A	



Legend

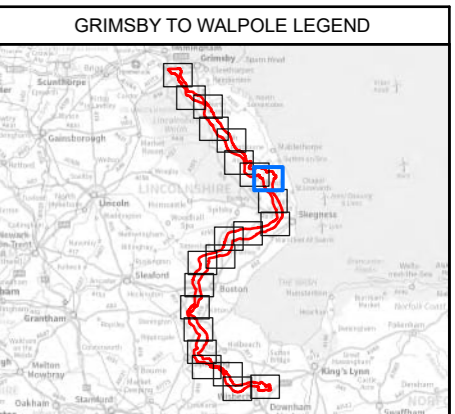
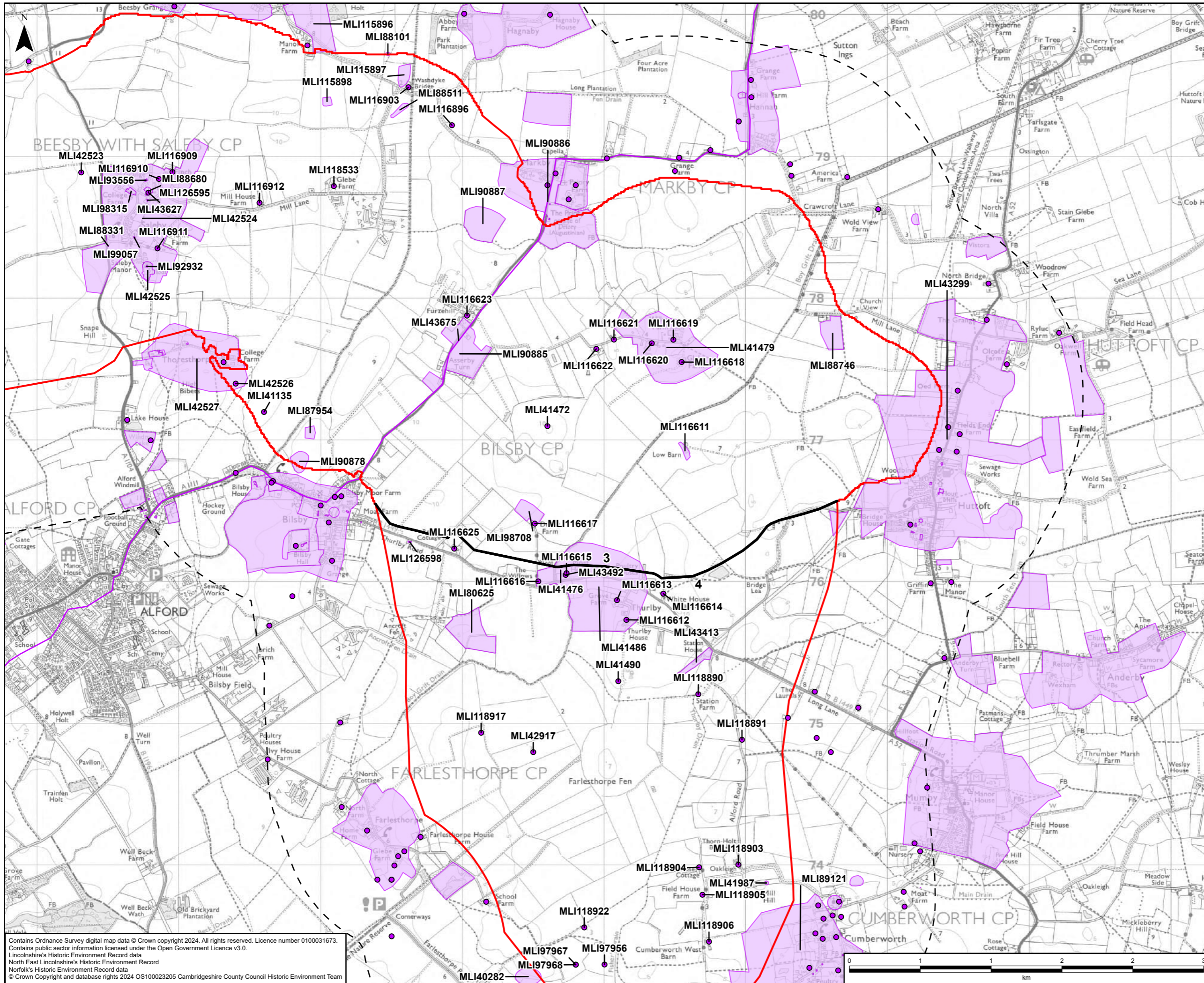
- Scoping Boundary
- - - 1km Study Area
- *HER Monument - Point
- *HER Monument - Line
- *HER Monument - Area

*HER = Historic Environment Records

Contains Ordnance Survey digital map data © Crown copyright 2024. All rights reserved. Licence number 0100031673.
 Contains public sector information licensed under the Open Government Licence v3.0.
 Lincolnshire's Historic Environment Record data
 North East Lincolnshire's Historic Environment Record
 Norfolk's Historic Environment Record data
 © Crown Copyright and database rights 2024 OS100023205 Cambridgeshire County Council Historic Environment Team

A	03/07/2024	First Issue	LC	IW	DR
Rev	Date	Description	GIS	Chk	App

nationalgrid					
Purpose: SCOPING REPORT					
Scheme: GRIMSBY TO WALPOLE					
Document Title: FIGURE 9.2 NON-DESIGNATED HERITAGE ASSETS - MONUMENTS					
Creator:	Date:	Checker:	Date:	Approver:	Date:
LC	03/07/2024	IW	03/07/2024	DR	03/07/2024
Document Type:	Scale:	Format:	Sheets:	Rev:	
FIGURE	1:25,000	A3	5 OF 22	A	



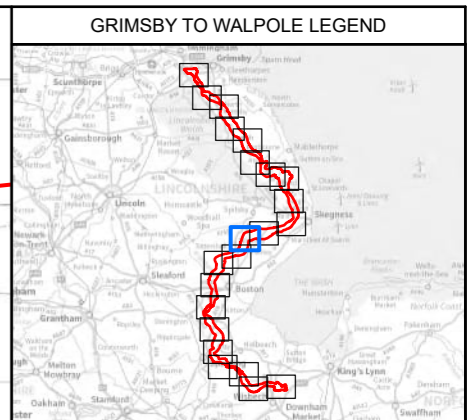
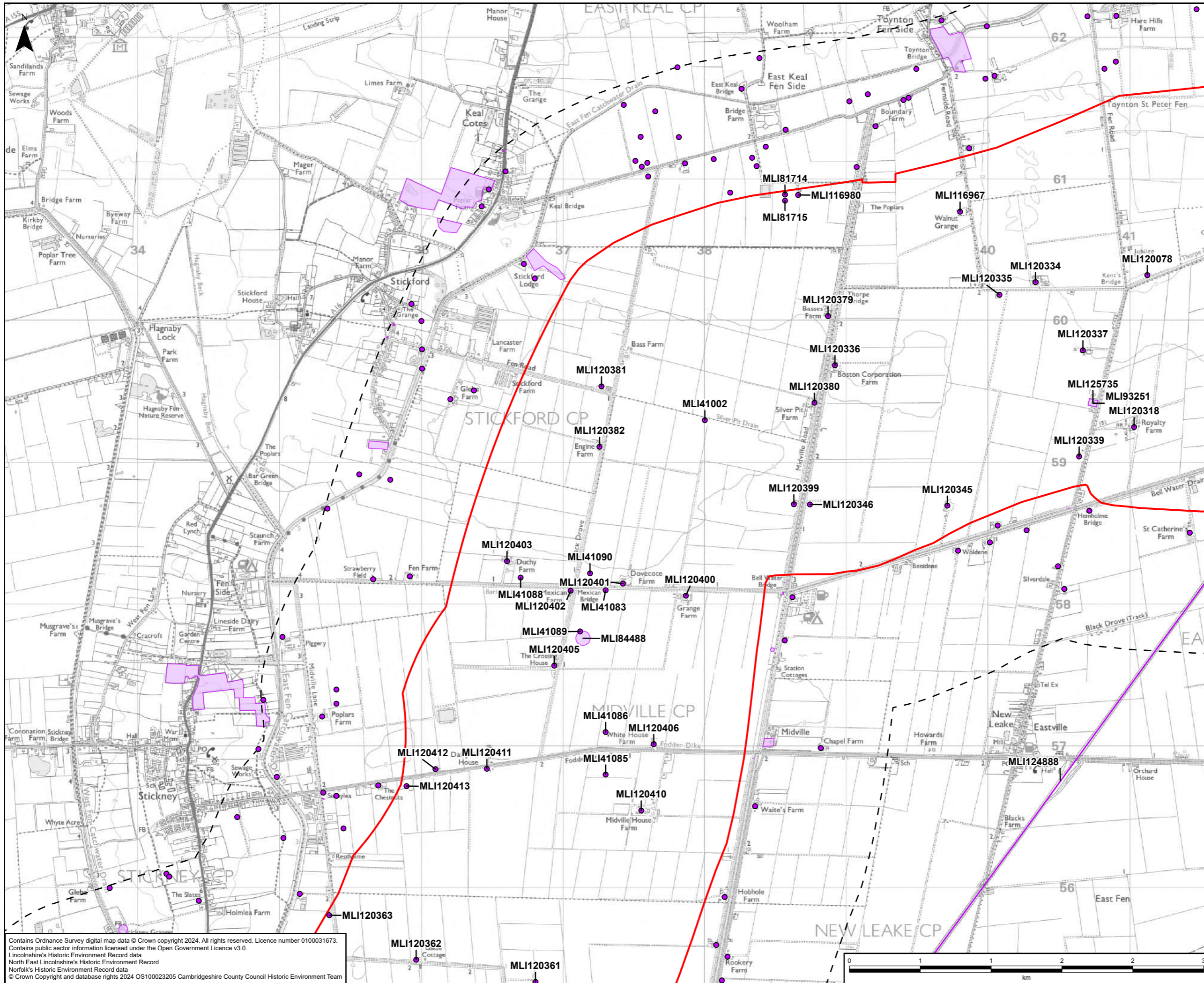
- Legend**
- Scoping Boundary
 - Route Section Break
 - 1km Study Area
 - *HER Monument - Point
 - *HER Monument - Line
 - *HER Monument - Area

*HER = Historic Environment Records

Contains Ordnance Survey digital map data © Crown copyright 2024. All rights reserved. Licence number 0100031673.
 Contains public sector information licensed under the Open Government Licence v3.0.
 Lincolnshire's Historic Environment Record data
 North East Lincolnshire's Historic Environment Record
 Norfolk's Historic Environment Record data
 © Crown Copyright and database rights 2024 OS100023205 Cambridgeshire County Council Historic Environment Team

A	03/07/2024	First Issue	LC	IW	DR
Rev	Date	Description	GIS	Chk	App

nationalgrid					
Purpose:	SCOPING REPORT				
Scheme:	GRIMSBY TO WALPOLE				
Document Title:	FIGURE 9.2 NON-DESIGNATED HERITAGE ASSETS - MONUMENTS				
Creator:	Date:	Checker:	Date:	Approver:	Date:
LC	03/07/2024	IW	03/07/2024	DR	03/07/2024
Document Type:	Scale:	Format:	Sheets:	Rev:	
FIGURE	1:25,000	A3	8 OF 22	A	

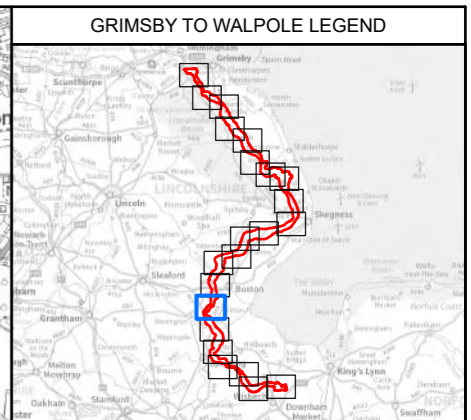
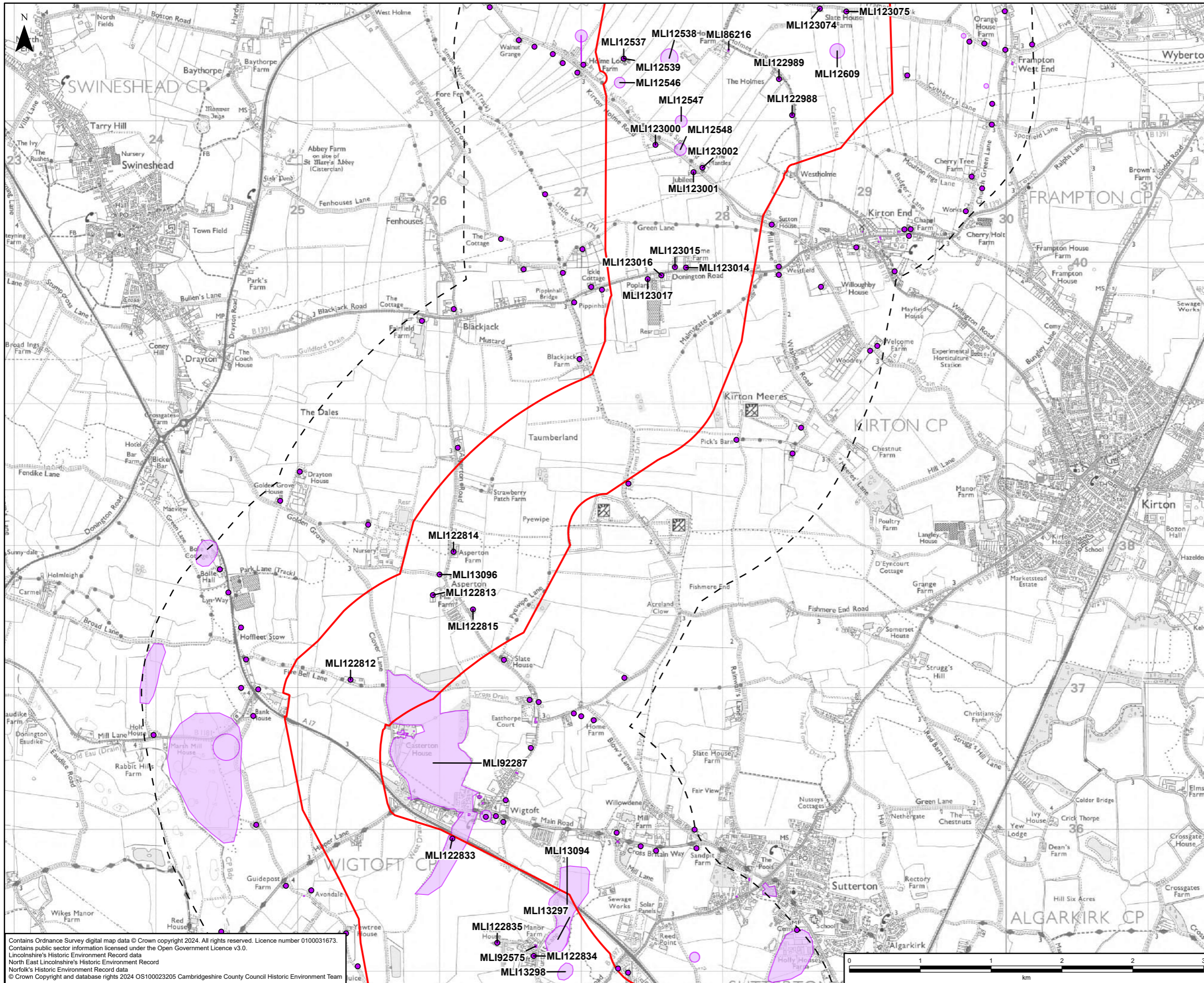


- Legend**
- Scoping Boundary
 - 1km Study Area
 - *HER Monument - Point
 - *HER Monument - Line
 - *HER Monument - Area

*HER = Historic Environment Records

Contains Ordnance Survey digital map data © Crown copyright 2024. All rights reserved. Licence number 0100031673.
 Contains public sector information licensed under the Open Government Licence v3.0.
 Lincolnshire's Historic Environment Record data
 North East Lincolnshire's Historic Environment Record
 Norfolk's Historic Environment Record data
 © Crown Copyright and database rights 2024 OS100023205 Cambridgeshire County Council Historic Environment Team

A	03/07/2024	First Issue	LC	IW	DR
Rev	Date	Description	GIS	Chk	App
nationalgrid					
Purpose:		SCOPING REPORT			
Scheme:		GRIMSBY TO WALPOLE			
Document Title:		FIGURE 9.2 NON-DESIGNATED HERITAGE ASSETS - MONUMENTS			
Creator:	Date:	Checker:	Date:	Approver:	Date:
LC	03/07/2024	IW	03/07/2024	DR	03/07/2024
Document Type:	Scale:	Format:	Sheets:	Rev:	
FIGURE	1:25,000	A3	12 OF 22	A	



- Legend**
- Scoping Boundary
 - 1km Study Area
 - *HER Monument - Point
 - *HER Monument - Line
 - *HER Monument - Area

*HER = Historic Environment Records

Contains Ordnance Survey digital map data © Crown copyright 2024. All rights reserved. Licence number 0100031673.
 Contains public sector information licensed under the Open Government Licence v3.0.
 Lincolnshire's Historic Environment Record data
 North East Lincolnshire's Historic Environment Record
 Norfolk's Historic Environment Record data
 © Crown Copyright and database rights 2024 OS100023205 Cambridgeshire County Council Historic Environment Team

A	03/07/2024	First Issue	LC	IW	DR
Rev	Date	Description	GIS	Chk	App

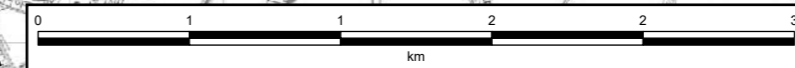
nationalgrid

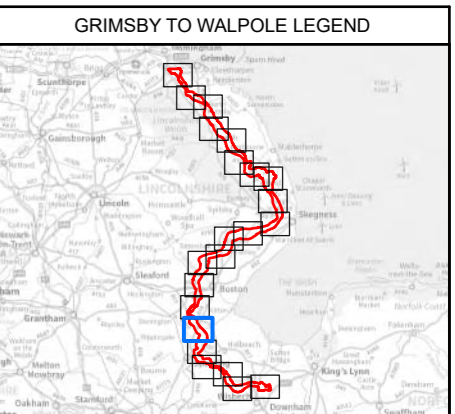
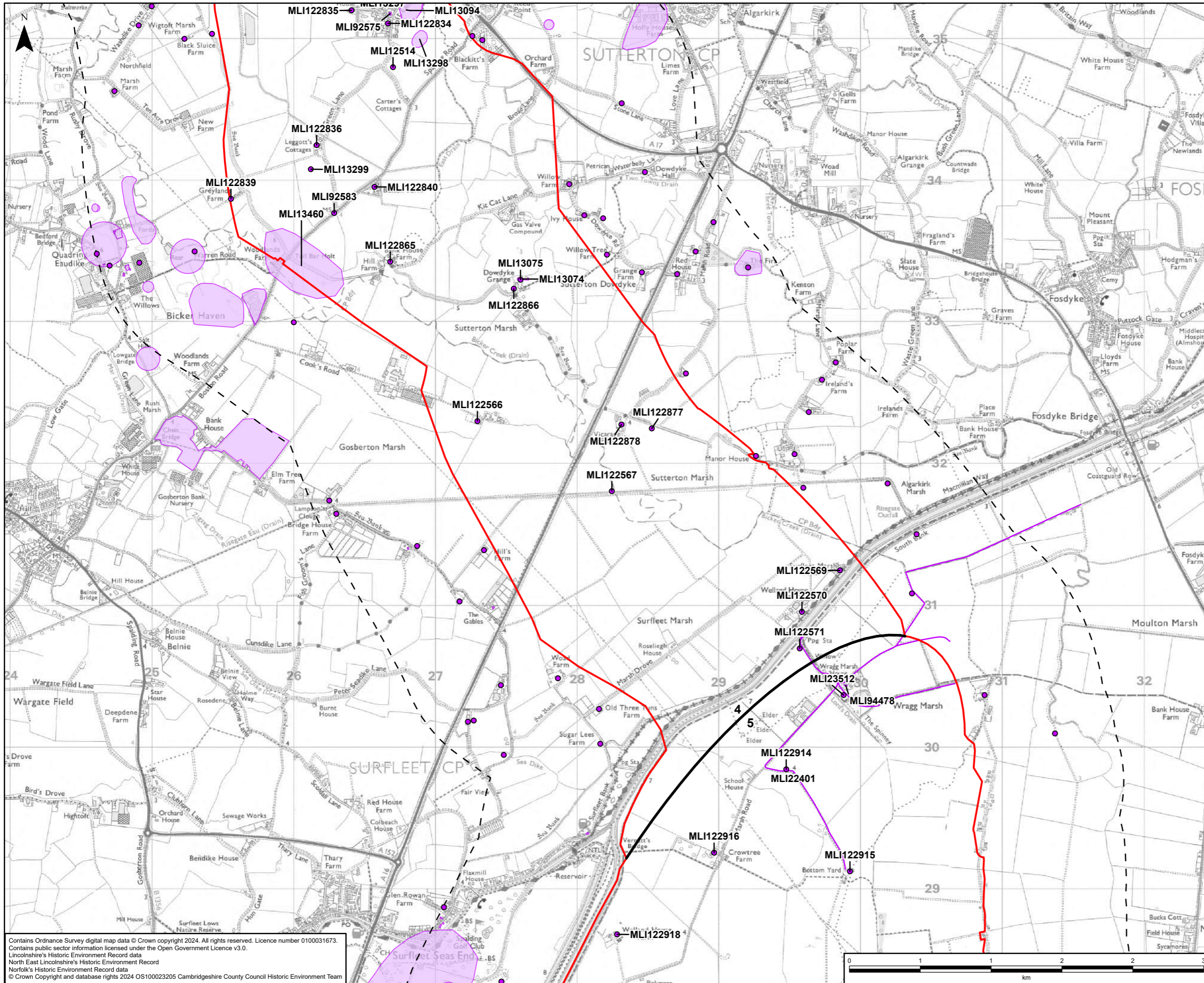
Purpose: SCOPING REPORT

Scheme: GRIMSBY TO WALPOLE

Document Title: **FIGURE 9.2
NON-DESIGNATED HERITAGE ASSETS - MONUMENTS**

Creator:	Date:	Checker:	Date:	Approver:	Date:
LC	03/07/2024	IW	03/07/2024	DR	03/07/2024
Document Type:	Scale:	Format:	Sheets:	Rev:	
FIGURE	1:25,000	A3	16 OF 22	A	





- Legend**
- Scoping Boundary
 - Route Section Break
 - 1km Study Area
 - *HER Monument - Point
 - *HER Monument - Line
 - *HER Monument - Area

*HER = Historic Environment Records

Contains Ordnance Survey digital map data © Crown copyright 2024. All rights reserved. Licence number 0100031673.
 Contains public sector information licensed under the Open Government Licence v3.0.
 Lincolnshire's Historic Environment Record data
 North East Lincolnshire's Historic Environment Record
 Norfolk's Historic Environment Record data
 © Crown Copyright and database rights 2024 OS100023205 Cambridgeshire County Council Historic Environment Team

A	03/07/2024	First Issue	LC	IW	DR
Rev	Date	Description	GIS	Chk	App

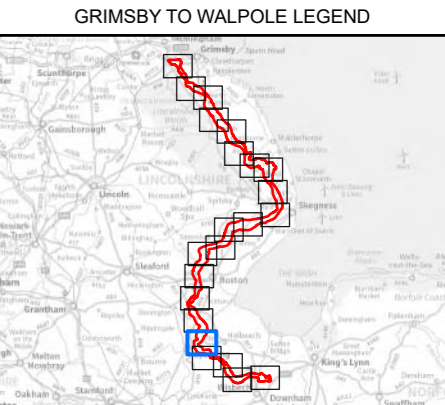
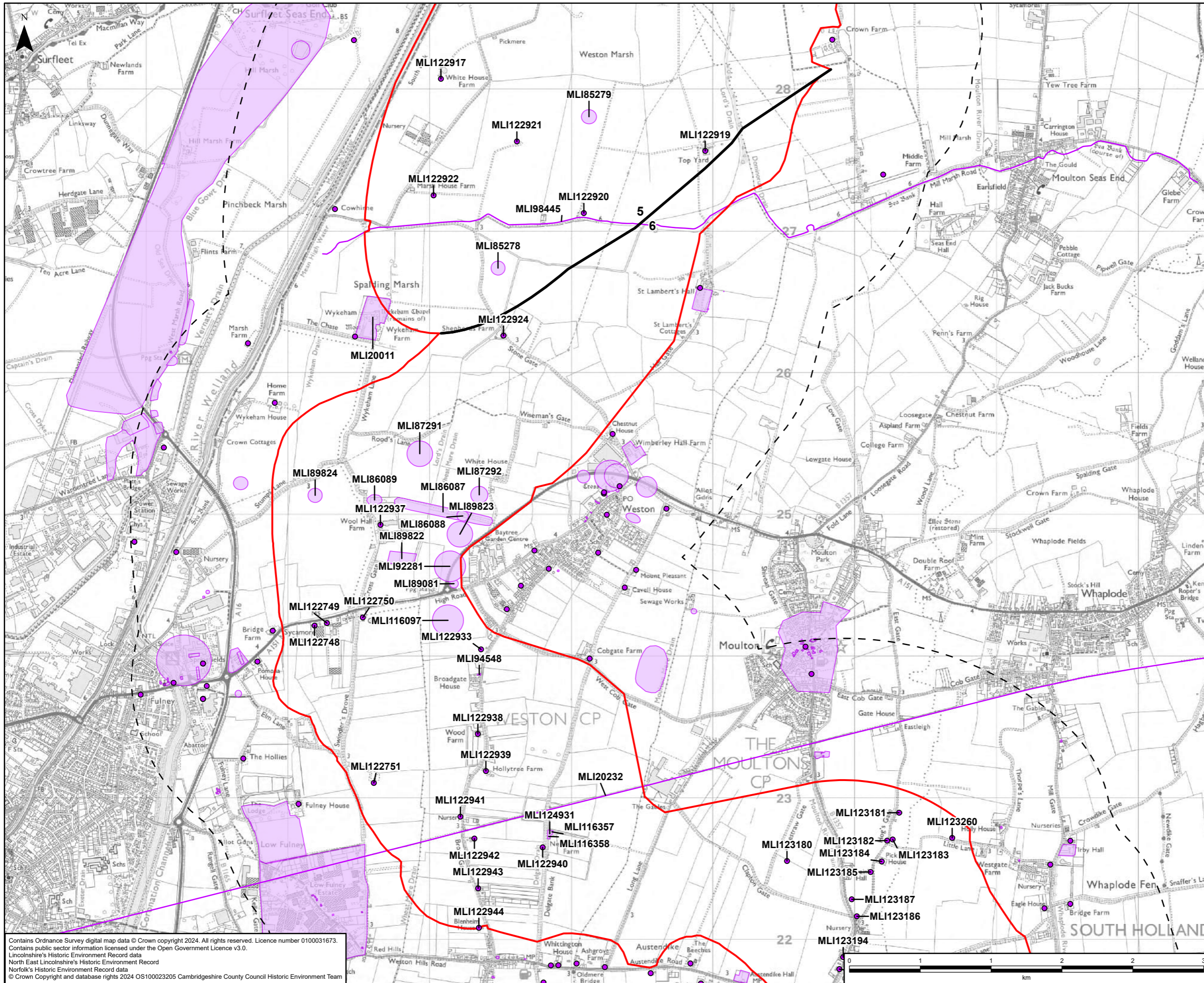
nationalgrid

Purpose: SCOPING REPORT

Scheme: GRIMSBY TO WALPOLE

Document Title: FIGURE 9.2
NON-DESIGNATED HERITAGE ASSETS - MONUMENTS

Creator:	Date:	Checker:	Date:	Approver:	Date:
LC	03/07/2024	IW	03/07/2024	DR	03/07/2024
Document Type:	Scale:	Format:	Sheets:	Rev:	
FIGURE	1:25,000	A3	17 OF 22	A	



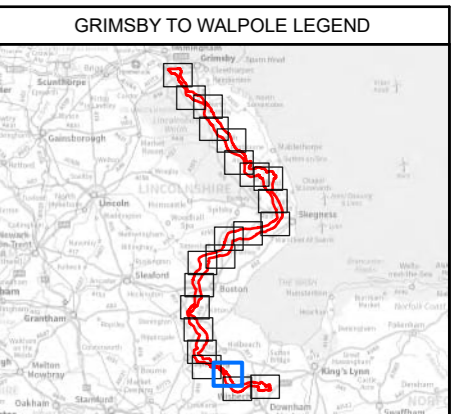
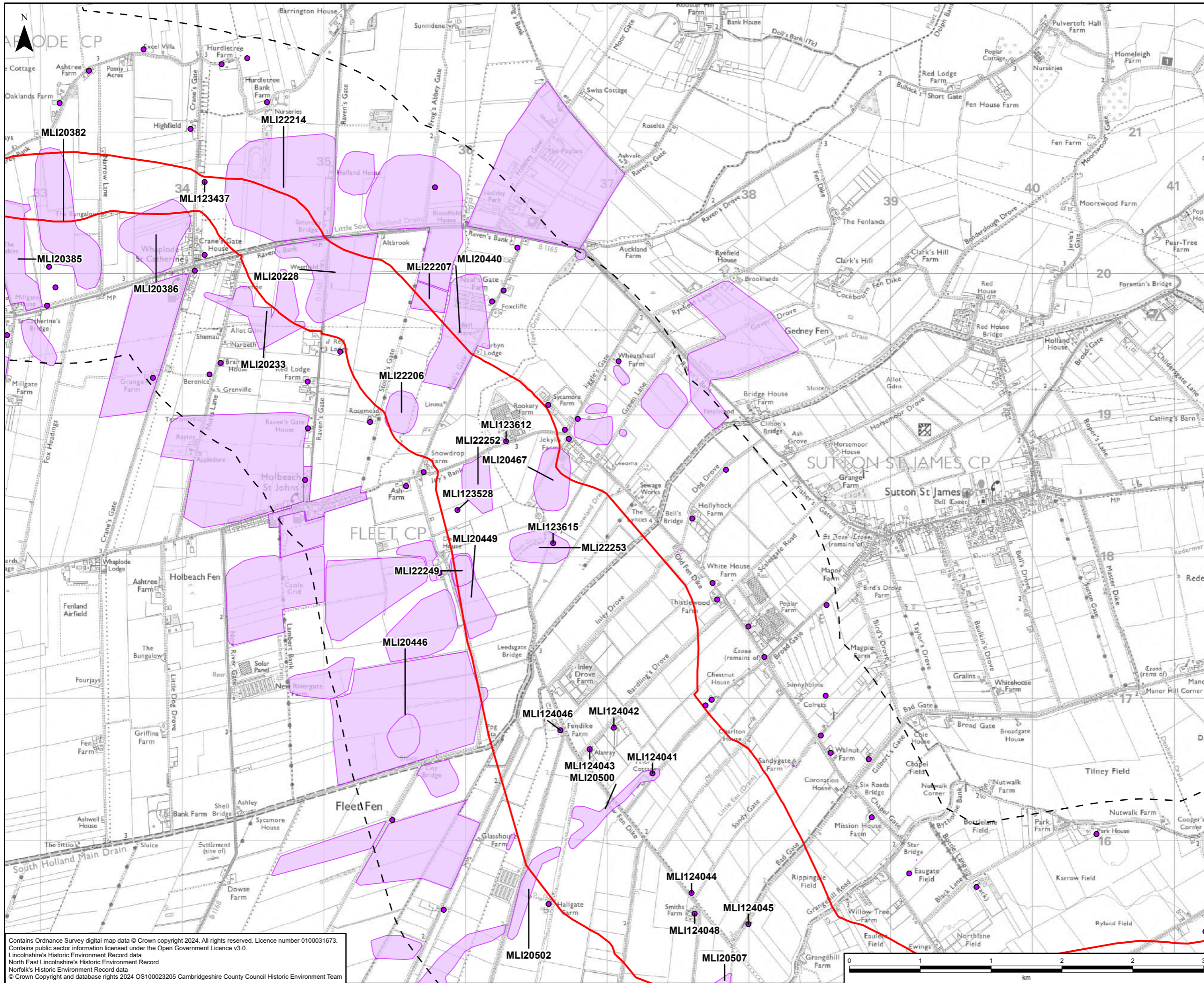
- GRIMSBY TO WALPOLE LEGEND**
- Scoping Boundary
 - Route Section Break
 - 1km Study Area
 - *HER Monument - Point
 - *HER Monument - Line
 - *HER Monument - Area

*HER = Historic Environment Records

Contains Ordnance Survey digital map data © Crown copyright 2024. All rights reserved. Licence number 0100031673.
 Contains public sector information licensed under the Open Government Licence v3.0.
 Lincolnshire's Historic Environment Record data
 North East Lincolnshire's Historic Environment Record
 Norfolk's Historic Environment Record data
 © Crown Copyright and database rights 2024 OS100023205 Cambridgeshire County Council Historic Environment Team

A	03/07/2024	First Issue	LC	IW	DR
Rev	Date	Description	GIS	Chk	App

nationalgrid					
Purpose:		SCOPING REPORT			
Scheme:		GRIMSBY TO WALPOLE			
Document Title:		FIGURE 9.2 NON-DESIGNATED HERITAGE ASSETS - MONUMENTS			
Creator:	Date:	Checker:	Date:	Approver:	Date:
LC	03/07/2024	IW	03/07/2024	DR	03/07/2024
Document Type:	Scale:	Format:	Sheets:	Rev:	
FIGURE	1:25,000	A3	18 OF 22	A	



- Legend**
- Scoping Boundary
 - 1km Study Area
 - *HER Monument - Point
 - *HER Monument - Line
 - *HER Monument - Area

*HER = Historic Environment Records

Contains Ordnance Survey digital map data © Crown copyright 2024. All rights reserved. Licence number 0100031673.
 Contains public sector information licensed under the Open Government Licence v3.0.
 Lincolnshire's Historic Environment Record data
 North East Lincolnshire's Historic Environment Record
 Norfolk's Historic Environment Record data
 © Crown Copyright and database rights 2024 OS100023205 Cambridgeshire County Council Historic Environment Team

A	03/07/2024	First Issue	LC	IW	DR
Rev	Date	Description	GIS	Chk	App

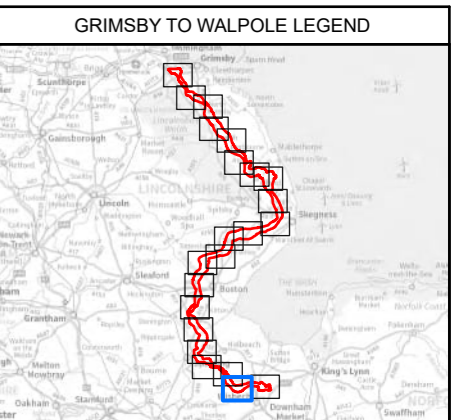
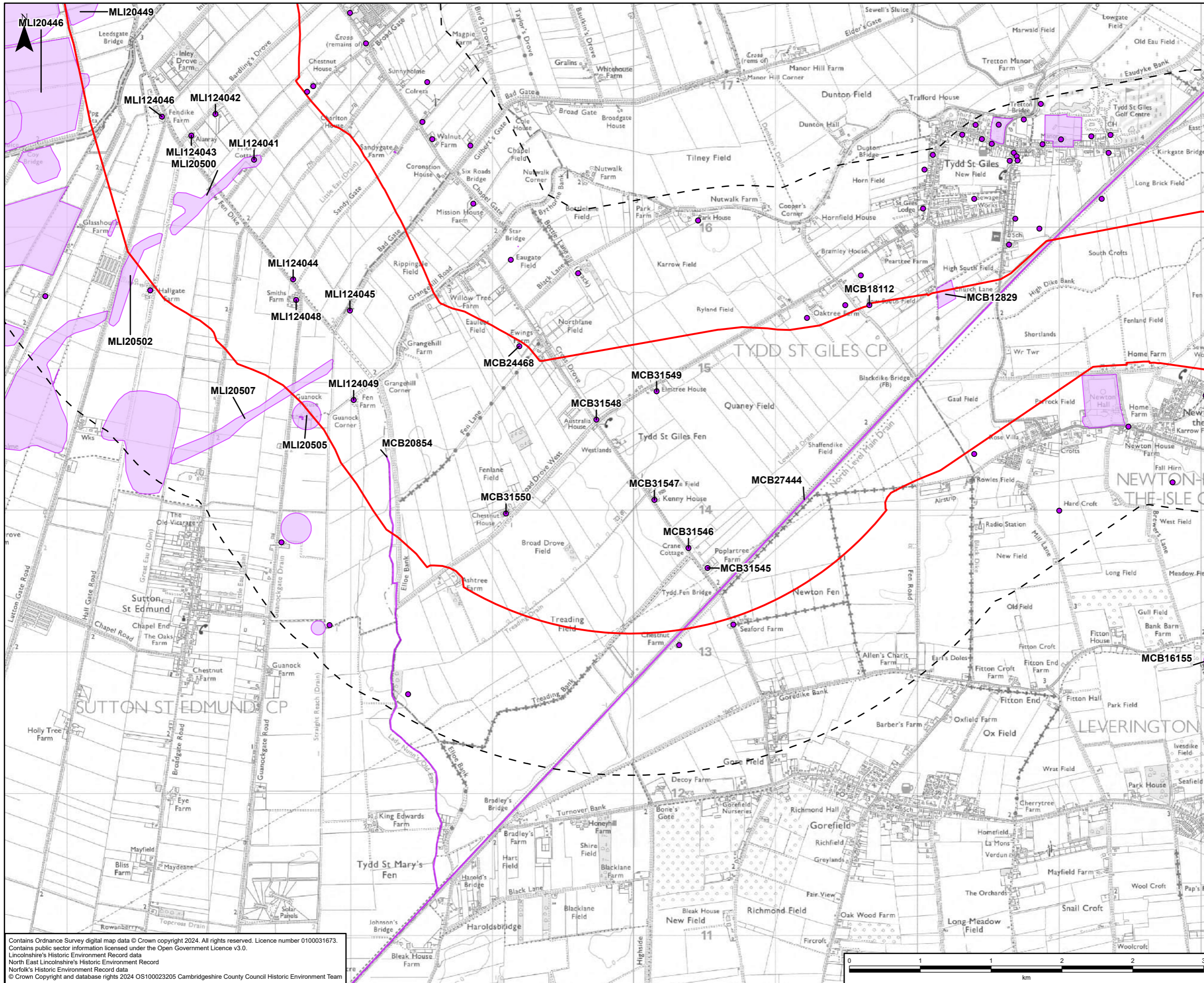
nationalgrid

Purpose: SCOPING REPORT

Scheme: GRIMSBY TO WALPOLE

Document Title: FIGURE 9.2
NON-DESIGNATED HERITAGE ASSETS - MONUMENTS

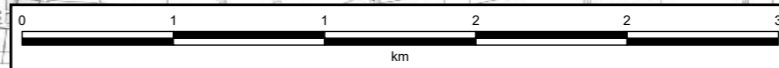
Creator:	Date:	Checker:	Date:	Approver:	Date:
LC	03/07/2024	IW	03/07/2024	DR	03/07/2024
Document Type:	Scale:	Format:	Sheets:	Rev:	
FIGURE	1:25,000	A3	20 OF 22	A	



- Legend**
- Scoping Boundary
 - 1km Study Area
 - *HER Monument - Point
 - *HER Monument - Line
 - *HER Monument - Area

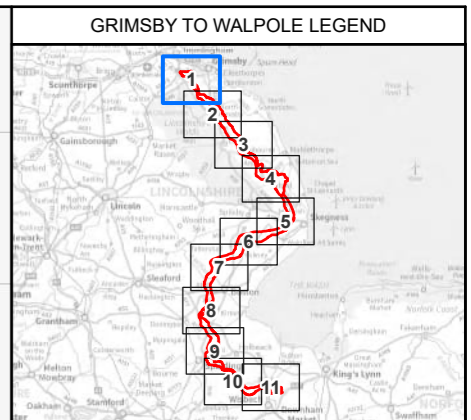
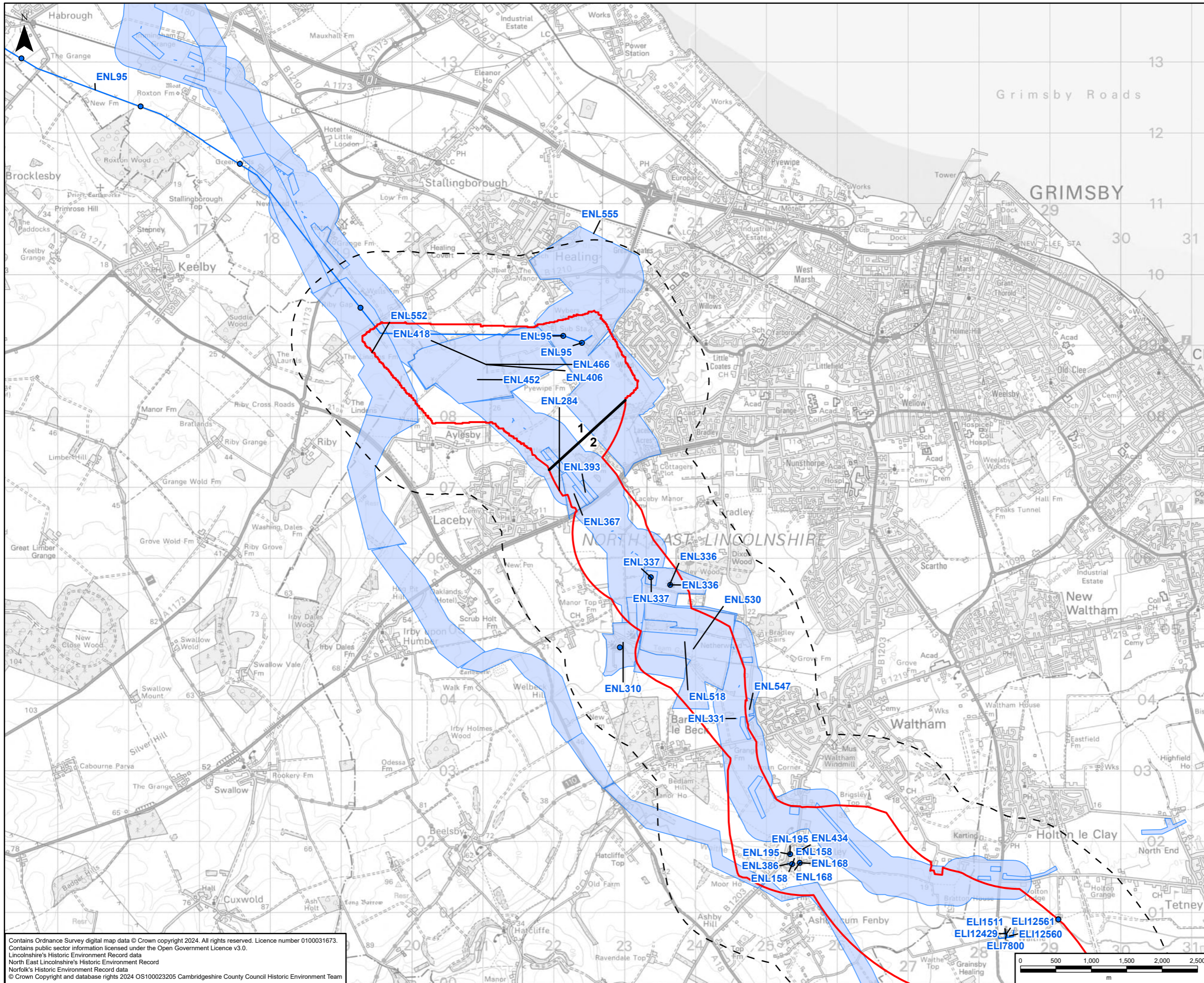
*HER = Historic Environment Records

Contains Ordnance Survey digital map data © Crown copyright 2024. All rights reserved. Licence number 0100031673.
 Contains public sector information licensed under the Open Government Licence v3.0.
 Lincolnshire's Historic Environment Record data
 North East Lincolnshire's Historic Environment Record
 Norfolk's Historic Environment Record data
 © Crown Copyright and database rights 2024 OS100023205 Cambridgeshire County Council Historic Environment Team



A	03/07/2024	First Issue	LC	IW	DR
Rev	Date	Description	GIS	Chk	App

nationalgrid					
Purpose:		SCOPING REPORT			
Scheme:		GRIMSBY TO WALPOLE			
Document Title:		FIGURE 9.2 NON-DESIGNATED HERITAGE ASSETS - MONUMENTS			
Creator:	Date:	Checker:	Date:	Approver:	Date:
LC	03/07/2024	IW	03/07/2024	DR	03/07/2024
Document Type:	Scale:	Format:	Sheets:	Rev:	
FIGURE	1:25,000	A3	21 OF 22	A	

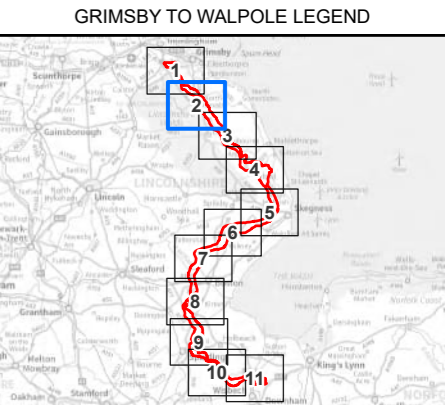
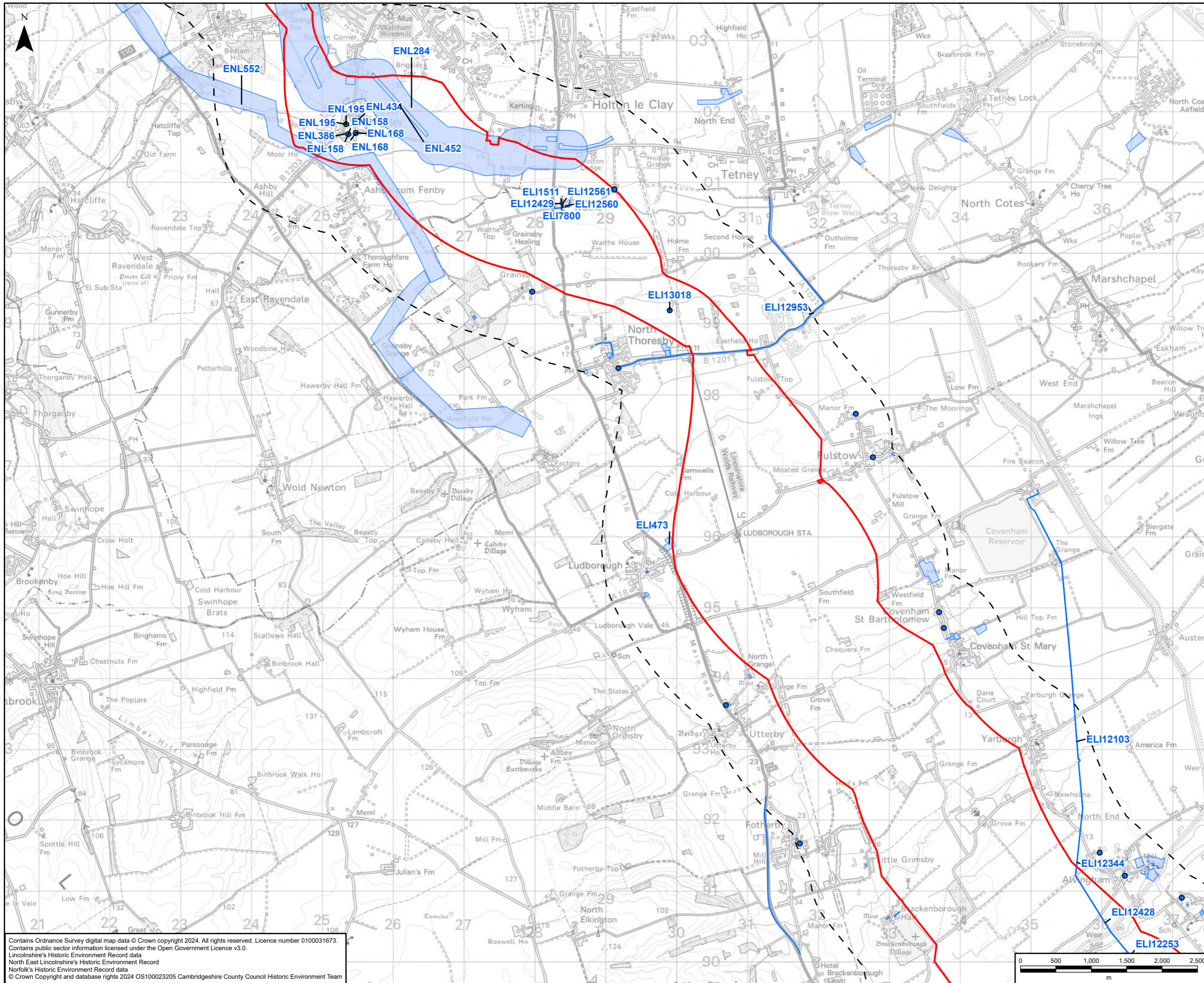


- Legend**
- Scoping Boundary
 - Route Section Break
 - 1km Study Area
 - *HER Event - Point
 - *HER Event - Line
 - *HER Event - Area

*HER = Historic Environment Records

Contains Ordnance Survey digital map data © Crown copyright 2024. All rights reserved. Licence number 0100031673.
 Contains public sector information licensed under the Open Government Licence v3.0.
 Lincolnshire's Historic Environment Record data
 North East Lincolnshire's Historic Environment Record
 Norfolk's Historic Environment Record data
 © Crown Copyright and database rights 2024 OS100023205 Cambridgeshire County Council Historic Environment Team

A	03/07/2024	First Issue	LC	IW	DR
Rev	Date	Description	GIS	Chk	App
		Purpose: SCOPING REPORT			
		Scheme: GRIMSBY TO WALPOLE			
		Document Title: FIGURE 9.3 NON-DESIGNATED HERITAGE ASSETS - EVENTS			
Creator:	Date:	Checker:	Date:	Approver:	Date:
LC	03/07/2024	IW	03/07/2024	DR	03/07/2024
Document Type:	Scale:	Format:	Sheets:	Rev:	
FIGURE	1:50,000	A3	1 OF 11	A	



- GRIMSBY TO WALPOLE LEGEND**
- Scoping Boundary
 - 1km Study Area
 - *HER Event - Point
 - *HER Event - Line
 - *HER Event - Area

*HER = Historic Environment Records

Contains Ordnance Survey digital map data © Crown copyright 2024. All rights reserved. Licence number 0100031673.
 Contains public sector information licensed under the Open Government Licence v3.0.
 Lincolnshire's Historic Environment Record data
 North East Lincolnshire's Historic Environment Record
 Norfolk's Historic Environment Record data
 © Crown Copyright and database rights 2024 OS100023205 Cambridgeshire County Council Historic Environment Team

A	03/07/2024	First Issue	LC	IW	DR
Rev	Date	Description	GIS	Chk	App

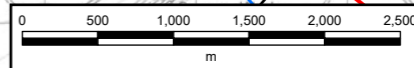
nationalgrid

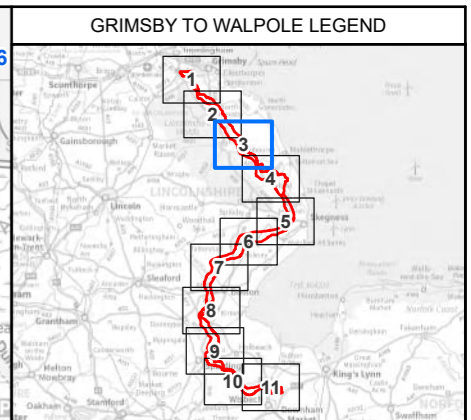
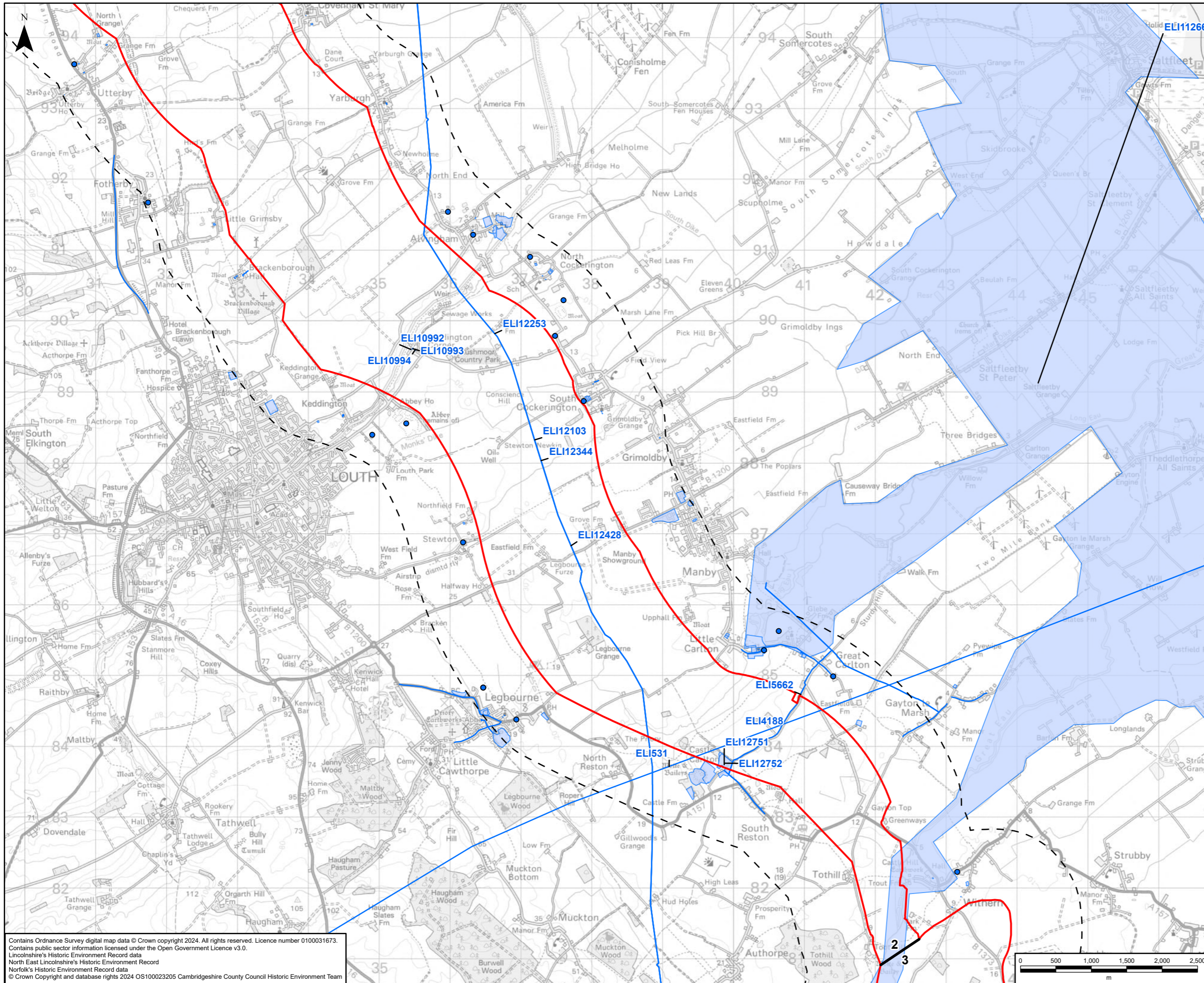
Purpose: SCOPING REPORT

Scheme: GRIMSBY TO WALPOLE

Document Title: FIGURE 9.3
NON-DESIGNATED HERITAGE ASSETS - EVENTS

Creator:	Date:	Checker:	Date:	Approver:	Date:
LC	03/07/2024	IW	03/07/2024	DR	03/07/2024
Document Type:	Scale:	Format:	Sheets:	Rev:	
FIGURE	1:50,000	A3	2 OF 11	A	





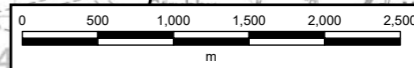
- GRIMSBY TO WALPOLE LEGEND**
- Scoping Boundary
 - Route Section Break
 - 1km Study Area
 - *HER Event - Point
 - *HER Event - Line
 - *HER Event - Area

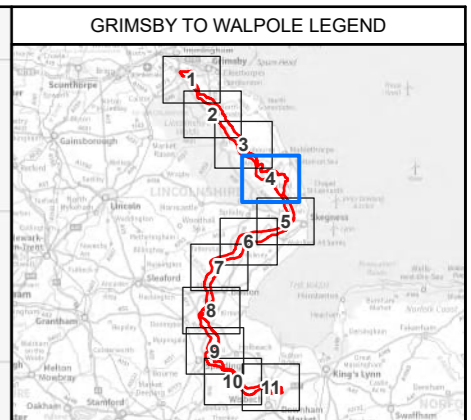
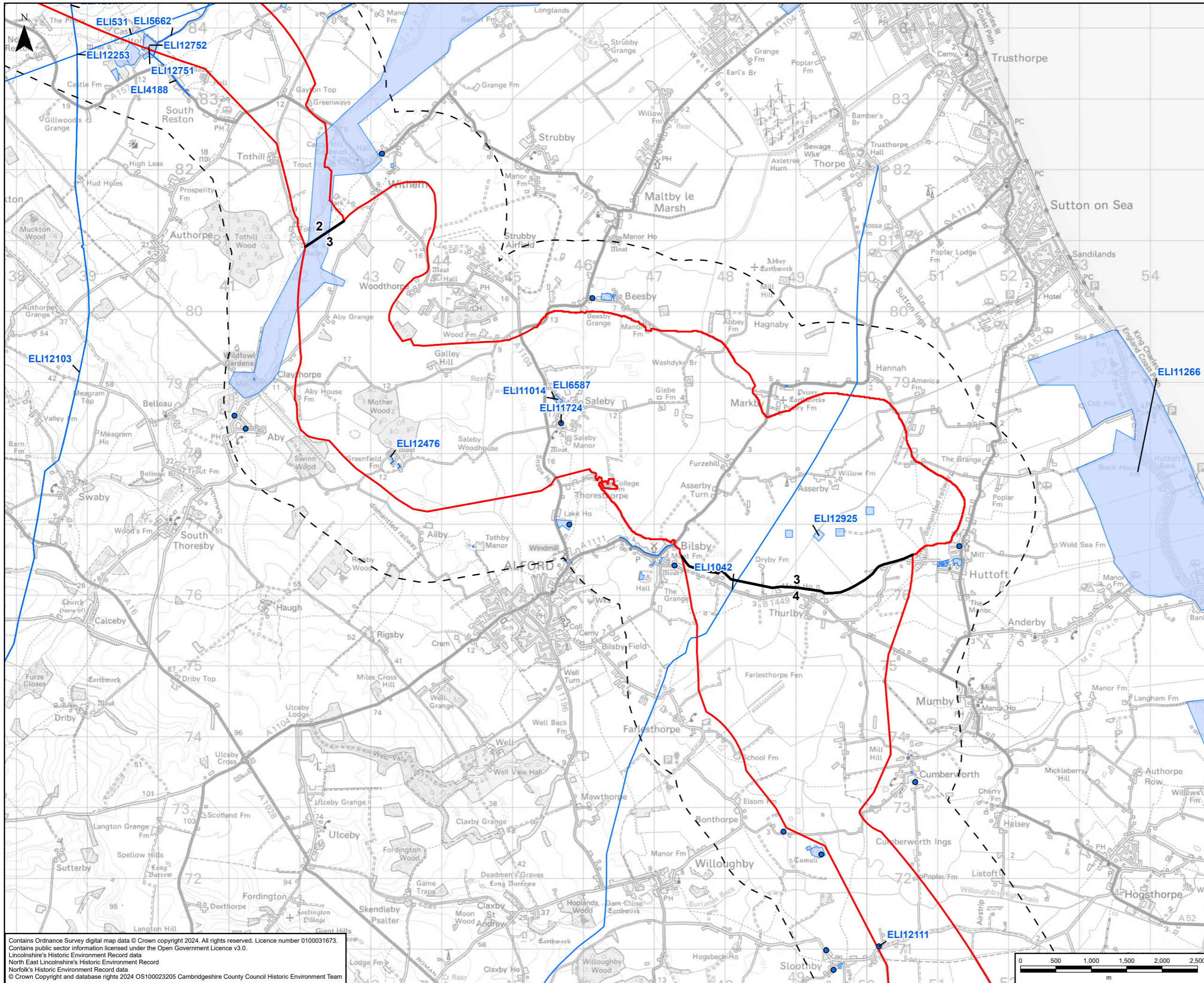
*HER = Historic Environment Records

Contains Ordnance Survey digital map data © Crown copyright 2024. All rights reserved. Licence number 0100031673.
 Contains public sector information licensed under the Open Government Licence v3.0.
 Lincolnshire's Historic Environment Record data
 North East Lincolnshire's Historic Environment Record
 Norfolk's Historic Environment Record data
 © Crown Copyright and database rights 2024 OS100023205 Cambridgeshire County Council Historic Environment Team

A	03/07/2024	First Issue	LC	IW	DR
Rev	Date	Description	GIS	Chk	App

nationalgrid					
Purpose: SCOPING REPORT					
Scheme: GRIMSBY TO WALPOLE					
Document Title: FIGURE 9.3 NON-DESIGNATED HERITAGE ASSETS - EVENTS					
Creator: LC	Date: 03/07/2024	Checker: IW	Date: 03/07/2024	Approver: DR	Date: 03/07/2024
Document Type: FIGURE	Scale: 1:50,000	Format: A3	Sheets: 3 OF 11	Rev: A	





- Legend**
- Scoping Boundary
 - Route Section Break
 - 1km Study Area
 - *HER Event - Point
 - *HER Event - Line
 - *HER Event - Area

*HER = Historic Environment Records

Contains Ordnance Survey digital map data © Crown copyright 2024. All rights reserved. Licence number 0100031673.
 Contains public sector information licensed under the Open Government Licence v3.0.
 Lincolnshire's Historic Environment Record data
 North East Lincolnshire's Historic Environment Record
 Norfolk's Historic Environment Record data
 © Crown Copyright and database rights 2024 OS100023205 Cambridgeshire County Council Historic Environment Team

Rev	Date	Description	GIS	Chk	App
A	03/07/2024	First Issue	LC	IW	DR

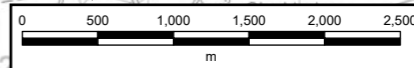
nationalgrid

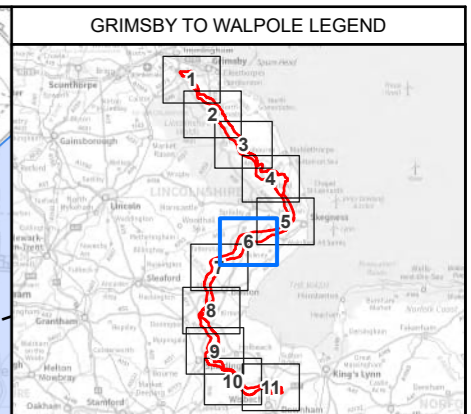
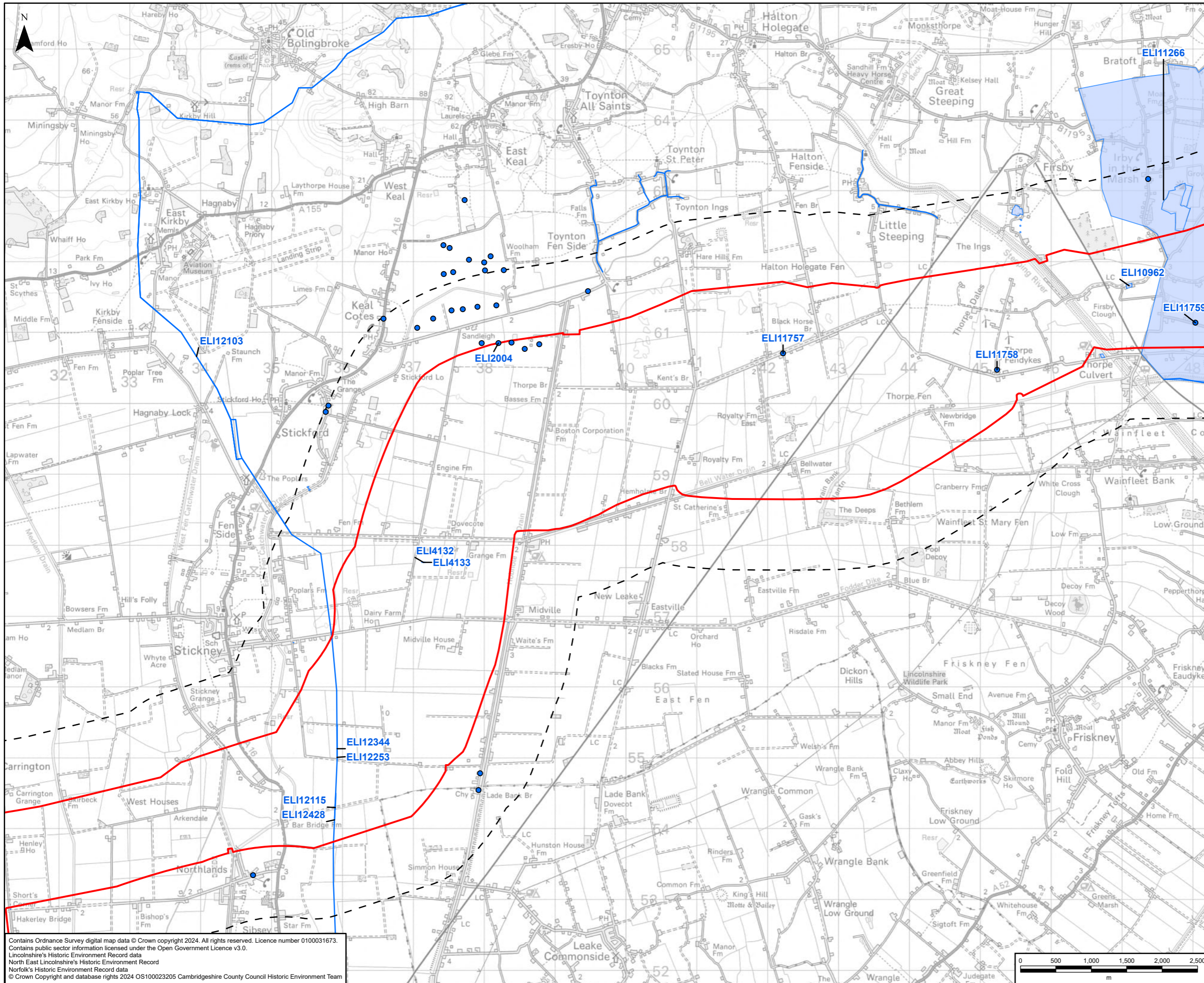
Purpose: SCOPING REPORT

Scheme: GRIMSBY TO WALPOLE

Document Title: **FIGURE 9.3
NON-DESIGNATED HERITAGE ASSETS - EVENTS**

Creator: LC	Date: 03/07/2024	Checker: IW	Date: 03/07/2024	Approver: DR	Date: 03/07/2024
Document Type: FIGURE	Scale: 1:50,000	Format: A3	Sheets: 4 OF 11	Rev: A	





- GRIMSBY TO WALPOLE LEGEND**
- Scoping Boundary
 - 1km Study Area
 - *HER Event - Point
 - *HER Event - Line
 - *HER Event - Area

*HER = Historic Environment Records

Contains Ordnance Survey digital map data © Crown copyright 2024. All rights reserved. Licence number 0100031673.
 Contains public sector information licensed under the Open Government Licence v3.0.
 Lincolnshire's Historic Environment Record data
 North East Lincolnshire's Historic Environment Record
 Norfolk's Historic Environment Record data
 © Crown Copyright and database rights 2024 OS100023205 Cambridgeshire County Council Historic Environment Team

Rev	Date	Description	GIS	Chk	App
A	03/07/2024	First Issue	LC	IW	DR

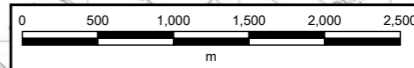
nationalgrid

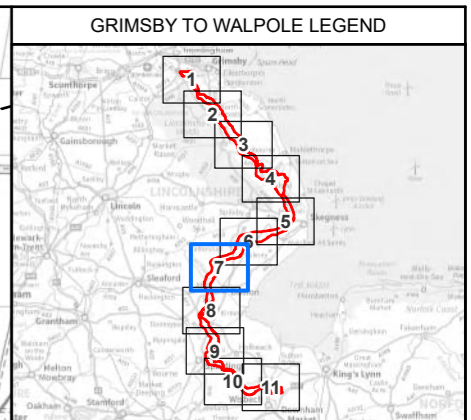
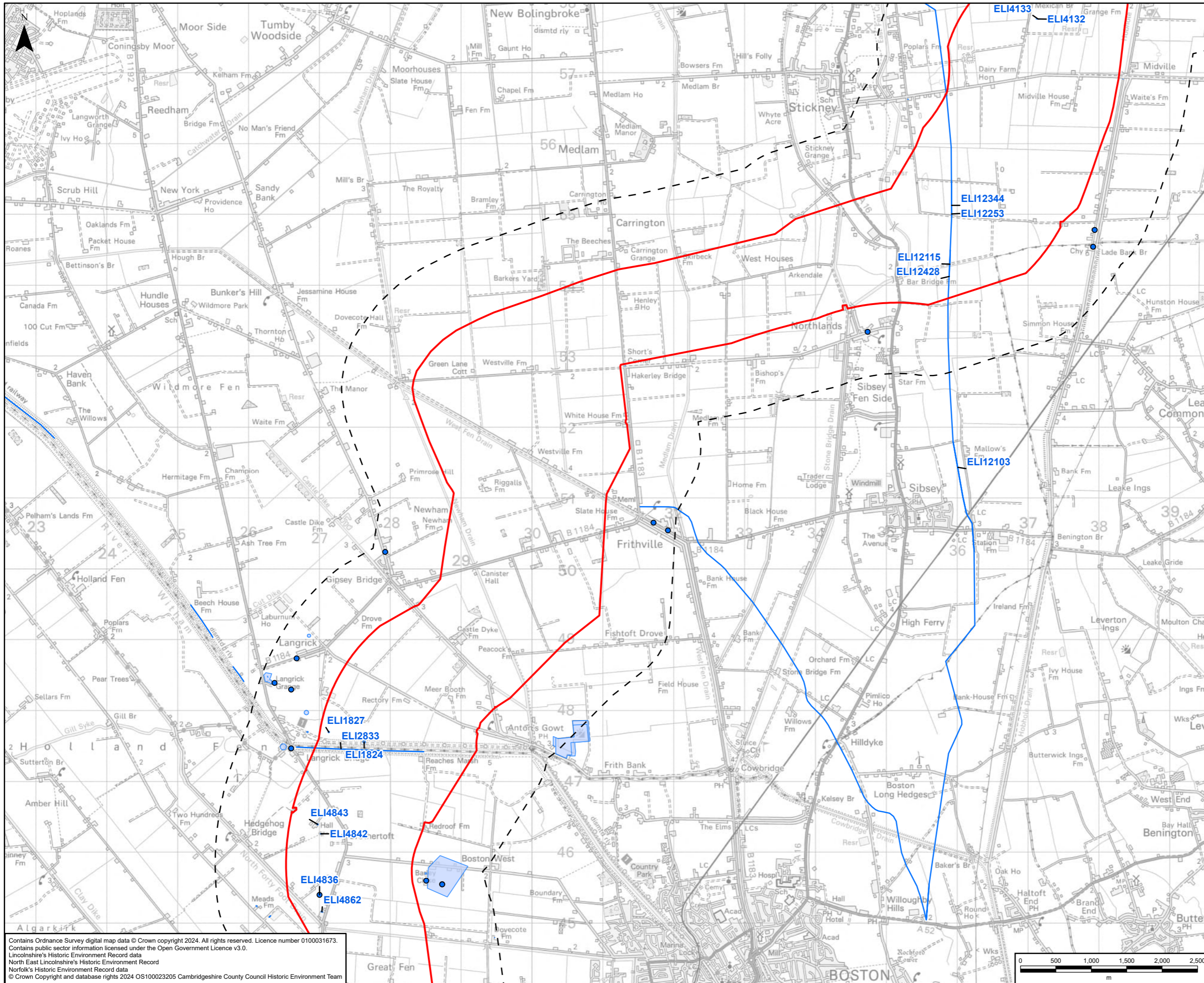
Purpose: SCOPING REPORT

Scheme: GRIMSBY TO WALPOLE

Document Title: FIGURE 9.3
NON-DESIGNATED HERITAGE ASSETS - EVENTS

Creator: LC	Date: 03/07/2024	Checker: IW	Date: 03/07/2024	Approver: DR	Date: 03/07/2024
Document Type: FIGURE	Scale: 1:50,000	Format: A3	Sheets: 5 OF 11	Rev: A	

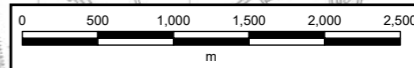




- GRIMSBY TO WALPOLE LEGEND**
- Scoping Boundary
 - 1km Study Area
 - *HER Event - Point
 - *HER Event - Line
 - *HER Event - Area

*HER = Historic Environment Records

Contains Ordnance Survey digital map data © Crown copyright 2024. All rights reserved. Licence number 0100031673.
 Contains public sector information licensed under the Open Government Licence v3.0.
 Lincolnshire's Historic Environment Record data
 North East Lincolnshire's Historic Environment Record
 Norfolk's Historic Environment Record data
 © Crown Copyright and database rights 2024 OS100023205 Cambridgeshire County Council Historic Environment Team



A	03/07/2024	First Issue	LC	IW	DR
Rev	Date	Description	GIS	Chk	App

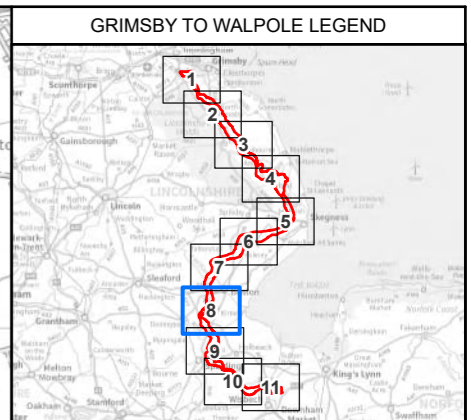
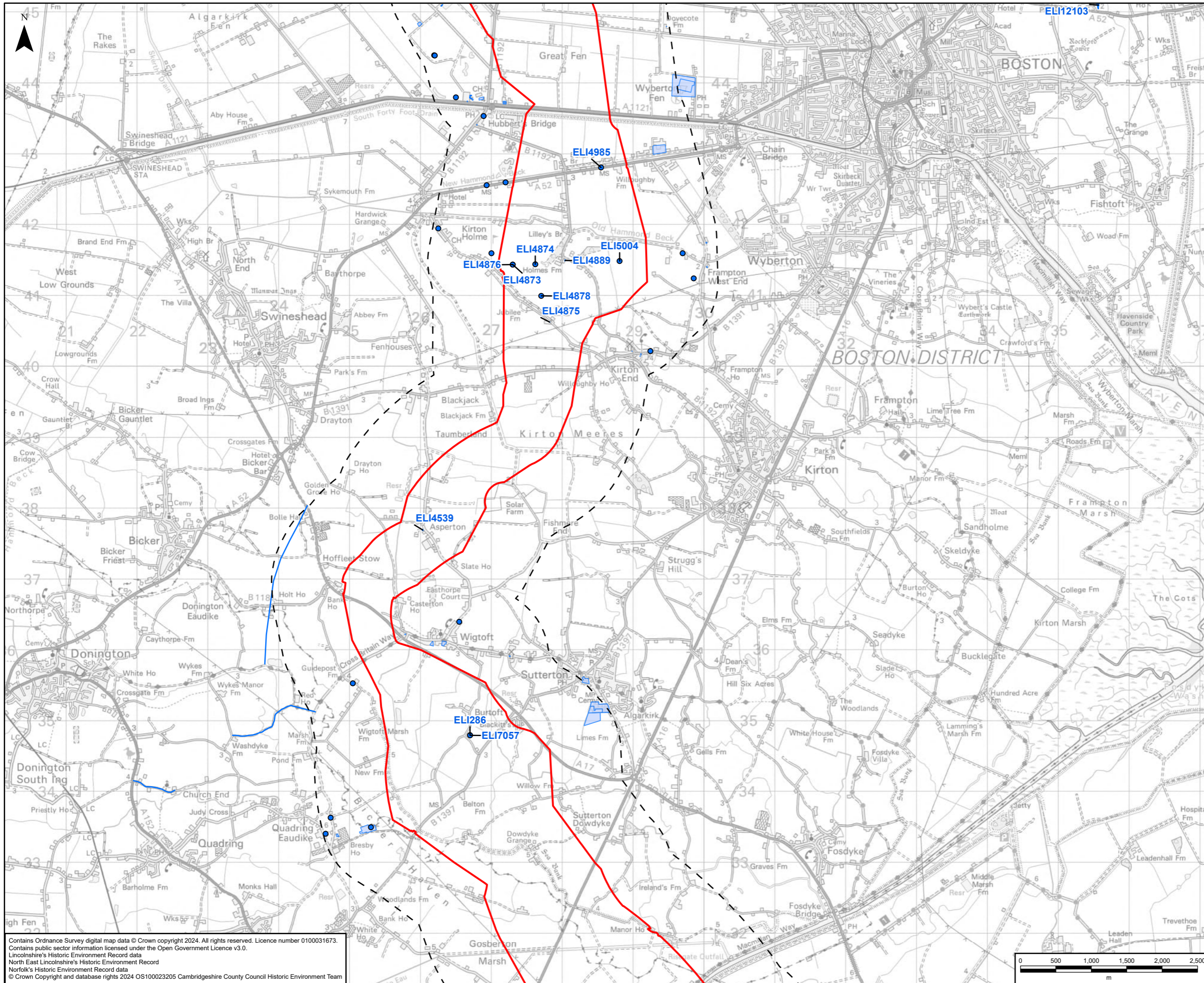
nationalgrid

Purpose: SCOPING REPORT

Scheme: GRIMSBY TO WALPOLE

Document Title: **FIGURE 9.3
NON-DESIGNATED HERITAGE ASSETS - EVENTS**

Creator:	Date:	Checker:	Date:	Approver:	Date:
LC	03/07/2024	IW	03/07/2024	DR	03/07/2024
Document Type:	Scale:	Format:	Sheets:	Rev:	
FIGURE	1:50,000	A3	7 OF 11	A	



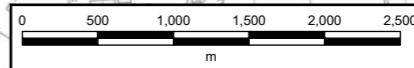
- Legend**
- ▭ Scoping Boundary
 - 1km Study Area
 - *HER Event - Point
 - *HER Event - Line
 - *HER Event - Area

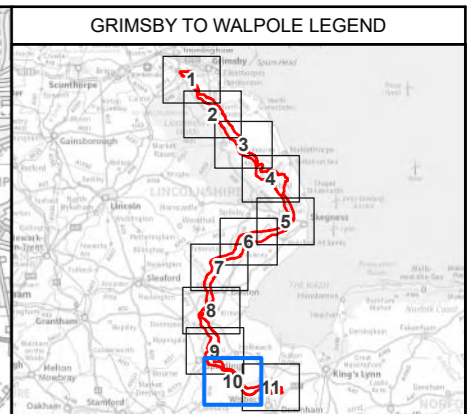
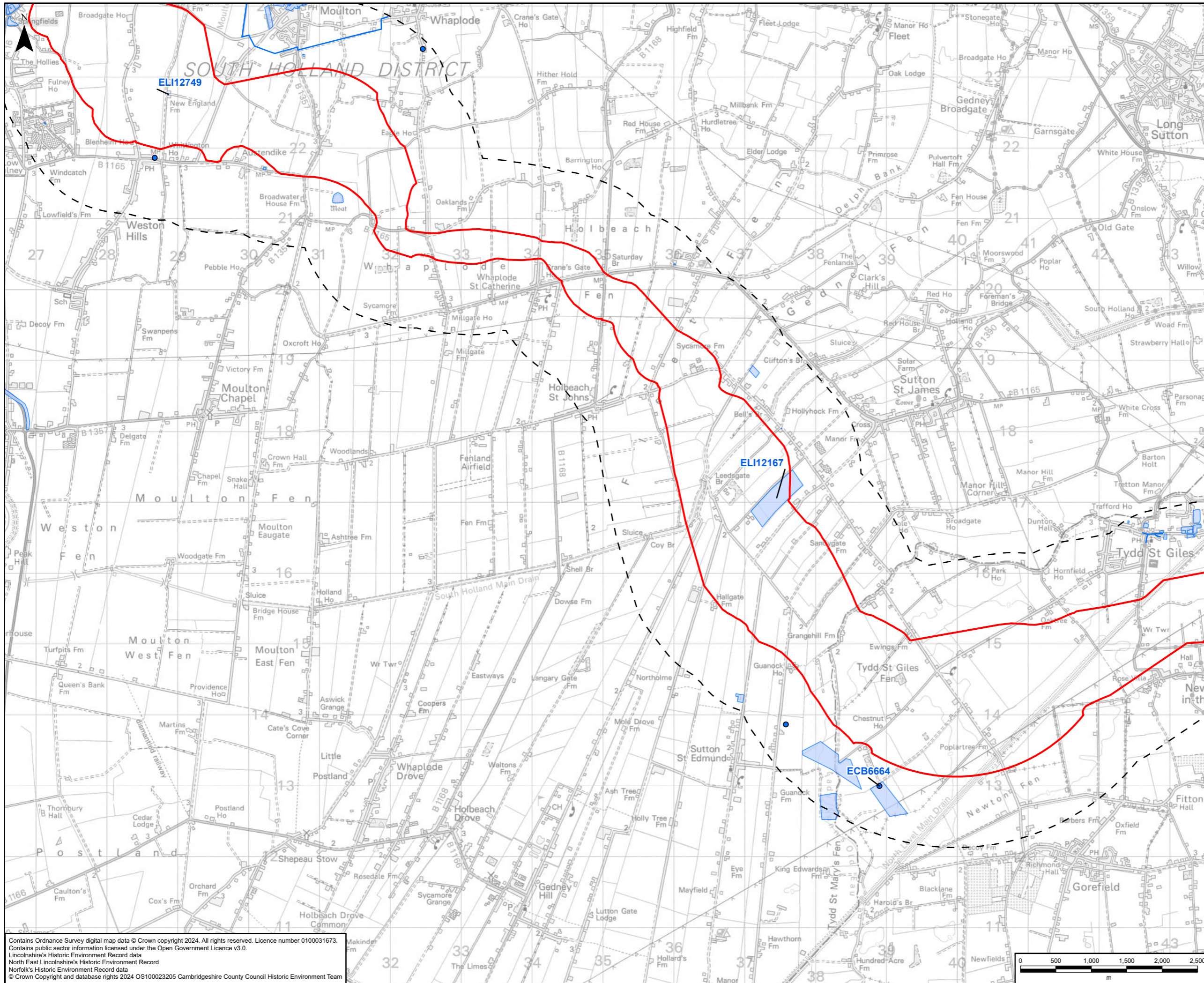
*HER = Historic Environment Records

Contains Ordnance Survey digital map data © Crown copyright 2024. All rights reserved. Licence number 0100031673.
 Contains public sector information licensed under the Open Government Licence v3.0.
 Lincolnshire's Historic Environment Record data
 North East Lincolnshire's Historic Environment Record
 Norfolk's Historic Environment Record data
 © Crown Copyright and database rights 2024 OS100023205 Cambridgeshire County Council Historic Environment Team

A	03/07/2024	First Issue	LC	IW	DR
Rev	Date	Description	GIS	Chk	App

nationalgrid					
Purpose: SCOPING REPORT					
Scheme: GRIMSBY TO WALPOLE					
Document Title: FIGURE 9.3 NON-DESIGNATED HERITAGE ASSETS - EVENTS					
Creator:	Date:	Checker:	Date:	Approver:	Date:
LC	03/07/2024	IW	03/07/2024	DR	03/07/2024
Document Type:	Scale:	Format:	Sheets:	Rev:	
FIGURE	1:50,000	A3	8 OF 11	A	





- Legend**
- Scoping Boundary
 - 1km Study Area
 - *HER Event - Point
 - *HER Event - Line
 - *HER Event - Area

*HER = Historic Environment Records

Contains Ordnance Survey digital map data © Crown copyright 2024. All rights reserved. Licence number 0100031673.
 Contains public sector information licensed under the Open Government Licence v3.0.
 Lincolnshire's Historic Environment Record data
 North East Lincolnshire's Historic Environment Record
 Norfolk's Historic Environment Record data
 © Crown Copyright and database rights 2024 OS100023205 Cambridgeshire County Council Historic Environment Team

A	03/07/2024	First Issue	LC	IW	DR
Rev	Date	Description	GIS	Chk	App

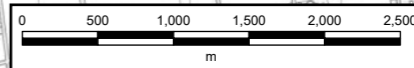
nationalgrid

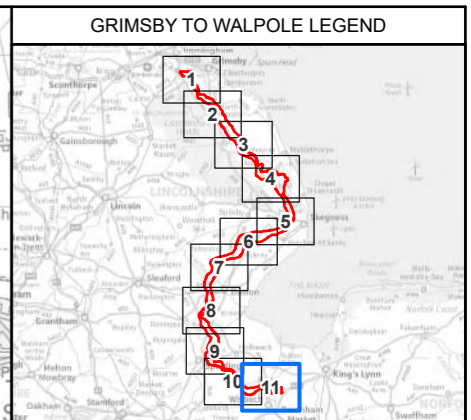
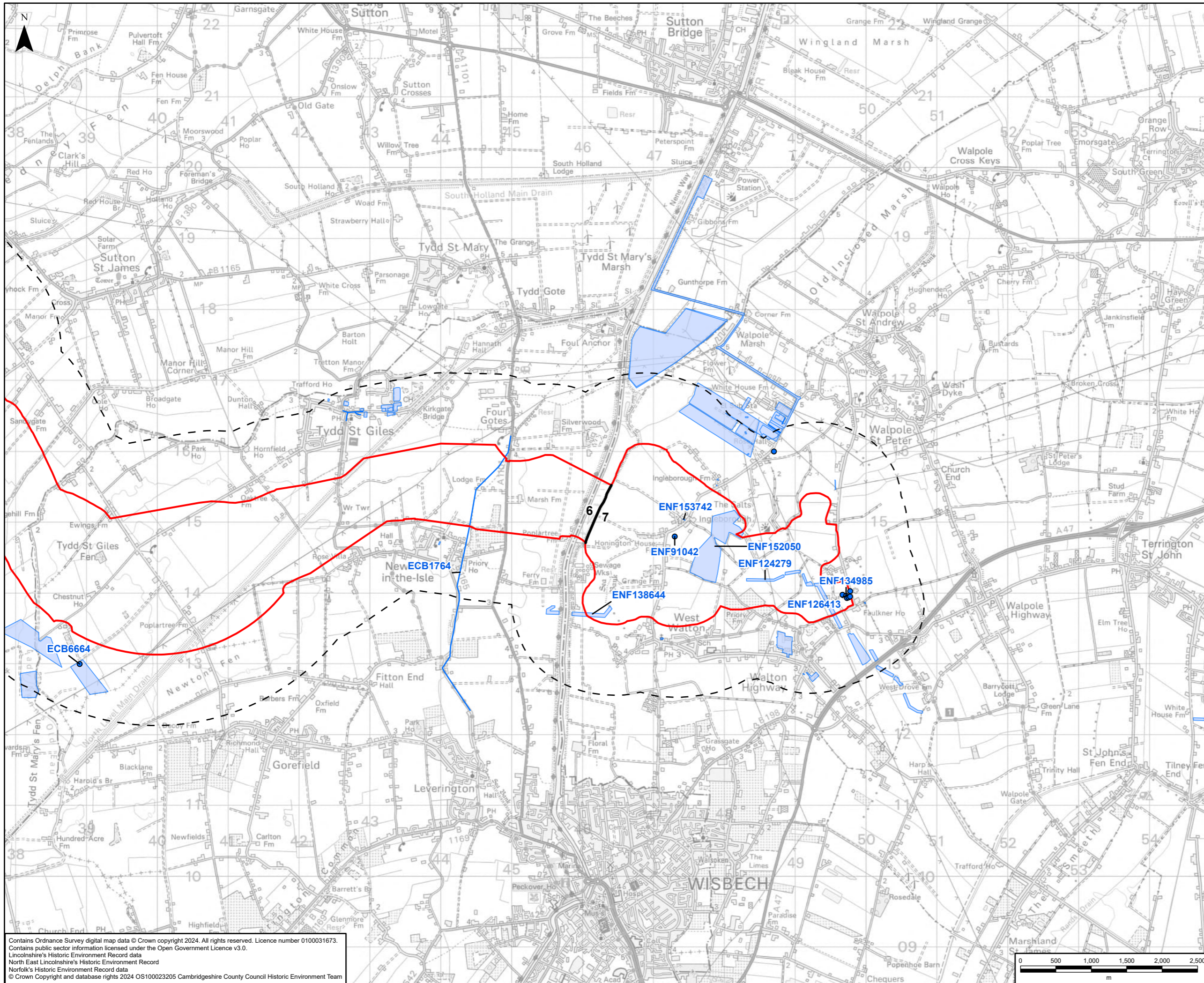
Purpose: SCOPING REPORT

Scheme: GRIMSBY TO WALPOLE

Document Title: **FIGURE 9.3
NON-DESIGNATED HERITAGE ASSETS - EVENTS**

Creator:	Date:	Checker:	Date:	Approver:	Date:
LC	03/07/2024	IW	03/07/2024	DR	03/07/2024
Document Type:	Scale:	Format:	Sheets:	Rev:	
FIGURE	1:50,000	A3	10 OF 11	A	



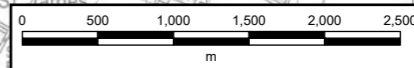


- Legend**
- Scoping Boundary
 - Route Section Break
 - 1km Study Area
 - *HER Event - Area

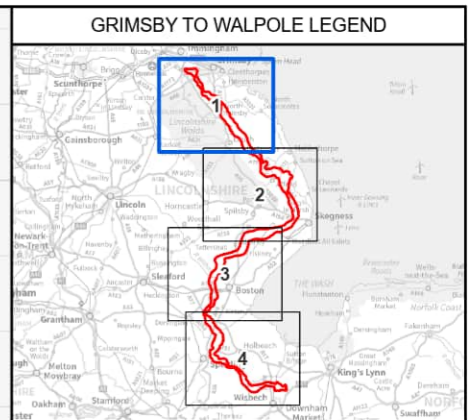
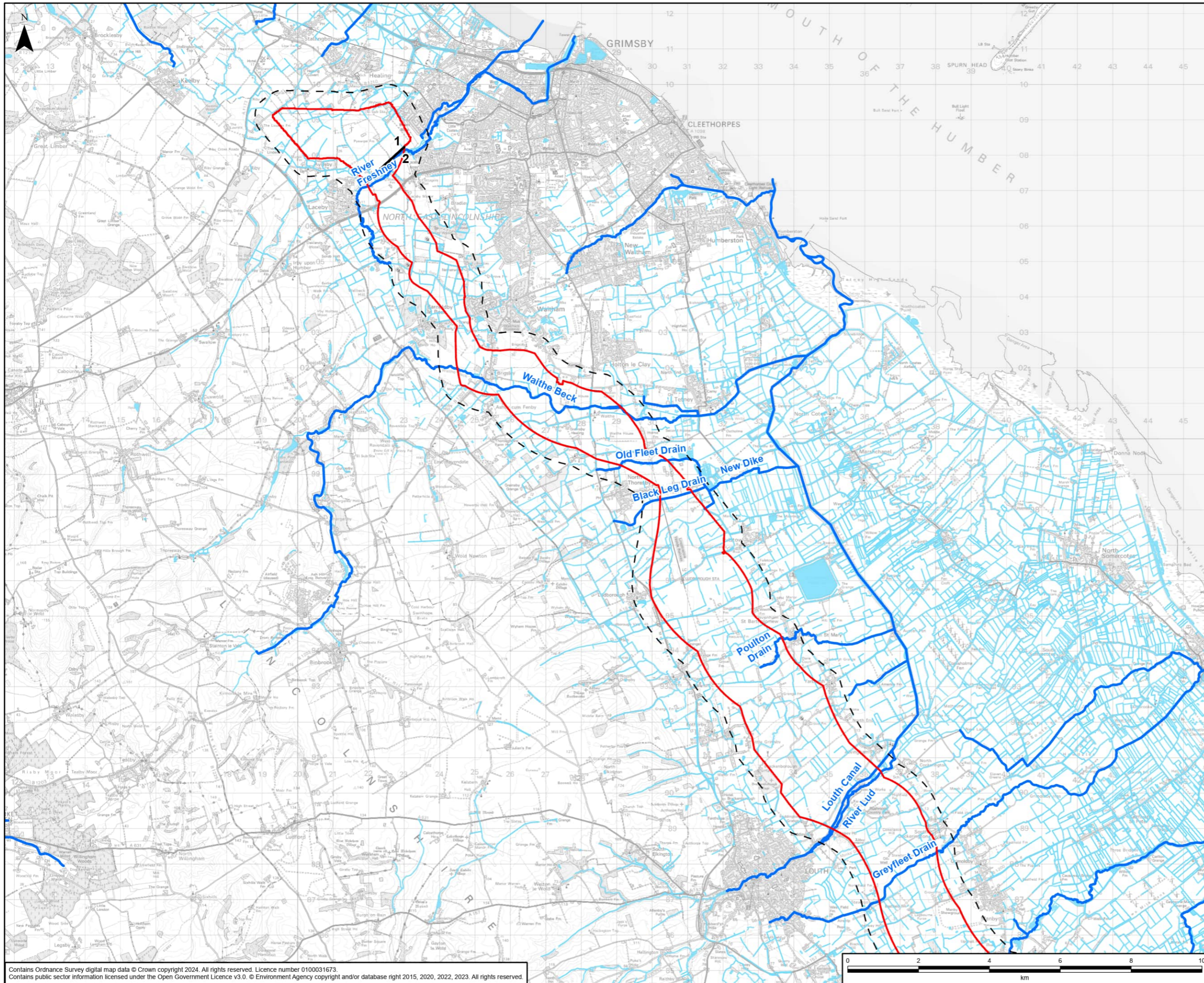
*HER = Historic Environment Records

Contains Ordnance Survey digital map data © Crown copyright 2024. All rights reserved. Licence number 0100031673.
 Contains public sector information licensed under the Open Government Licence v3.0.
 Lincolnshire's Historic Environment Record data
 North East Lincolnshire's Historic Environment Record
 Norfolk's Historic Environment Record data
 © Crown Copyright and database rights 2024 OS100023205 Cambridgeshire County Council Historic Environment Team

A	03/07/2024	First Issue	LC	IW	DR
Rev	Date	Description	GIS	Chk	App
		nationalgrid			
Purpose:		SCOPING REPORT			
Scheme:		GRIMSBY TO WALPOLE			
Document Title:		FIGURE 9.3 NON-DESIGNATED HERITAGE ASSETS - EVENTS			
Creator:	Date:	Checker:	Date:	Approver:	Date:
LC	03/07/2024	IW	03/07/2024	DR	03/07/2024
Document Type:	Scale:	Format:	Sheets:	Rev:	
FIGURE	1:50,000	A3	11 OF 11	A	



Figures 10.1 to 10.4

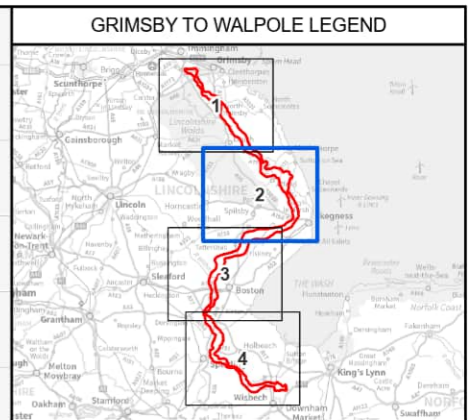
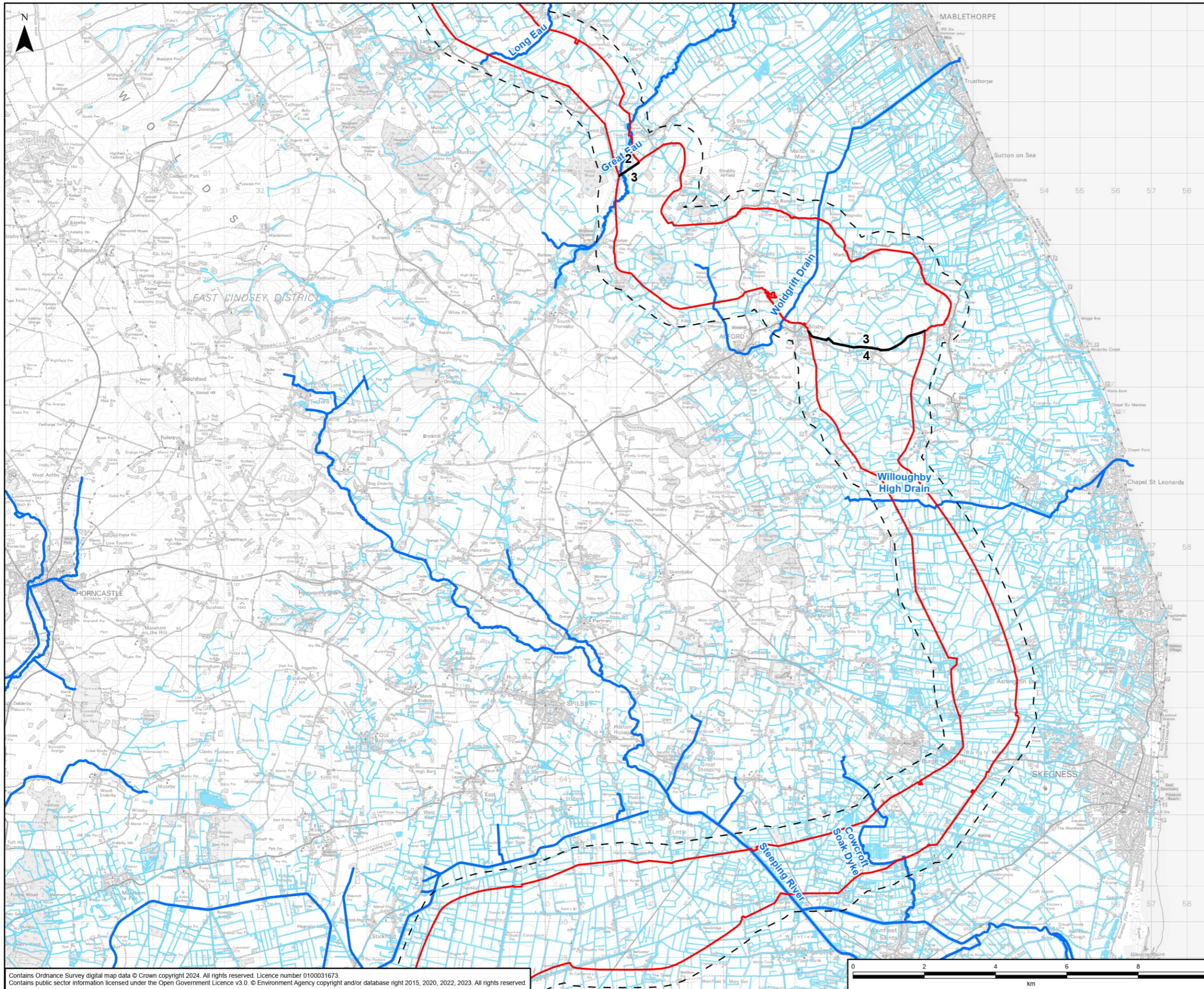


- Legend**
- ▭ Scoping Boundary
 - Route Section Break
 - 500m Study Area
 - Environment Agency Main River
 - Ordinary Watercourse

A	01/07/2024	First Issue	LC	SA	DR
Rev	Date	Description	GIS	Chk	App

nationalgrid					
Purpose:		SCOPING REPORT			
Scheme:		GRIMSBY TO WALPOLE			
Document Title:		FIGURE 10.1 WATER ENVIRONMENT RECEPTORS AND STUDY AREA			
Creator:	Date:	Checker:	Date:	Approver:	Date:
LC	01/07/2024	SA	01/07/2024	DR	01/07/2024
Document Type:	Scale:	Format:	Sheets:	Rev:	
FIGURE	1:100,000	A3	1 OF 4	A	

Contains Ordnance Survey digital map data © Crown copyright 2024. All rights reserved. Licence number 0100031673.
 Contains public sector information licensed under the Open Government Licence v3.0. © Environment Agency copyright and/or database right 2015, 2020, 2022, 2023. All rights reserved.

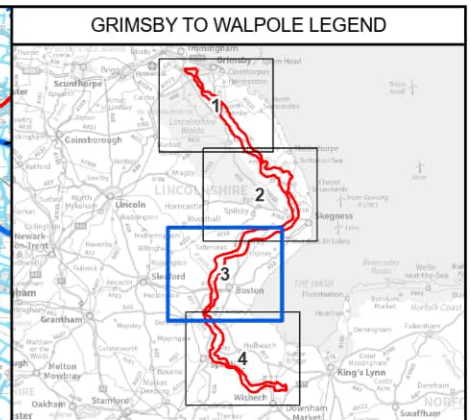
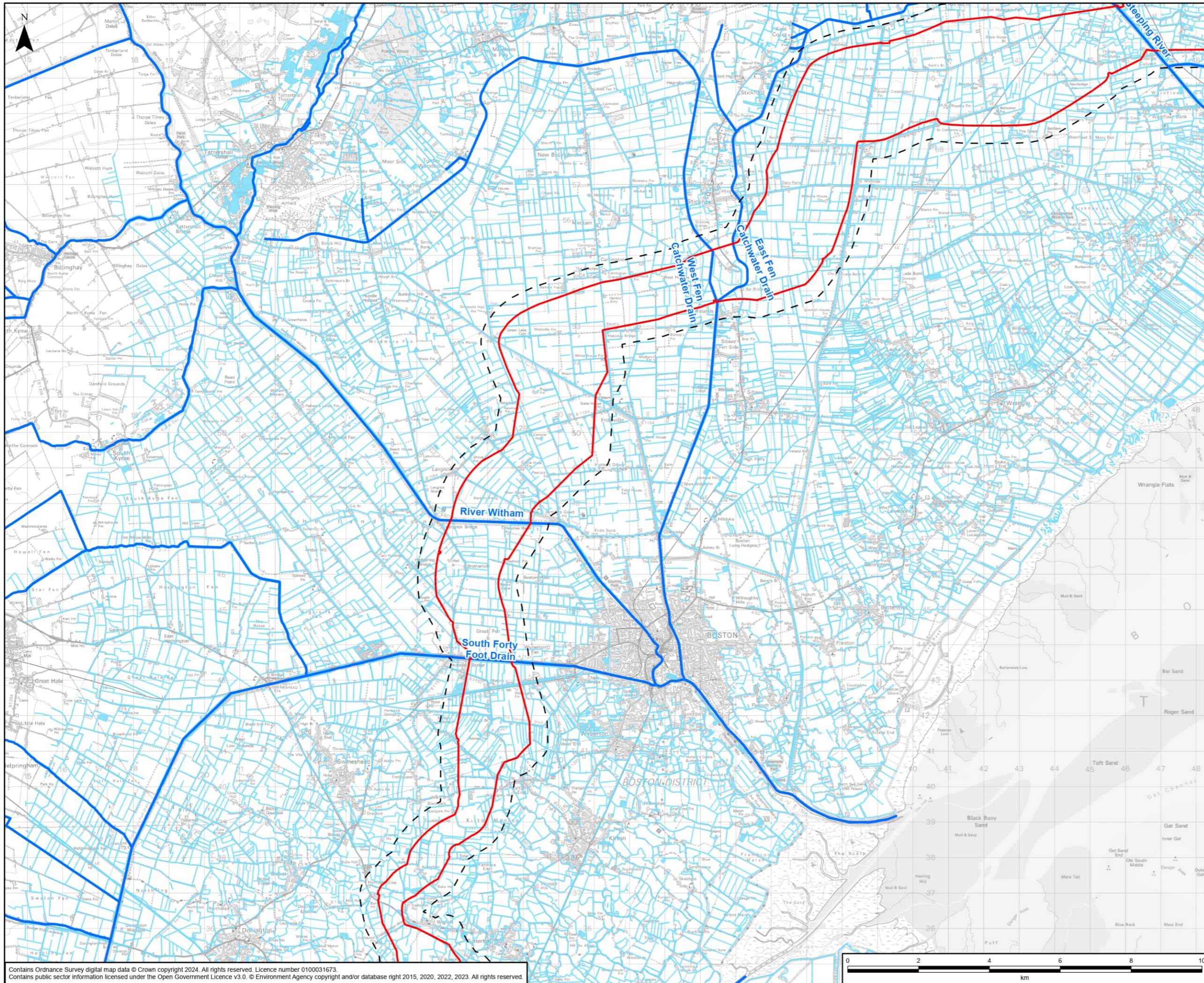


- Legend**
- ▭ Scoping Boundary
 - Route Section Break
 - 500m Study Area
 - ▬ Environment Agency Main River
 - ▬ Ordinary Watercourse

A	01/07/2024	First Issue	LC	SA	DR
Rev	Date	Description	GIS	Chk	App

nationalgrid					
Purpose:		SCOPING REPORT			
Scheme:		GRIMSBY TO WALPOLE			
Document Title:		FIGURE 10.1 WATER ENVIRONMENT RECEPTORS AND STUDY AREA			
Creator:	Date:	Checker:	Date:	Approver:	Date:
LC	01/07/2024	SA	01/07/2024	DR	01/07/2024
Document Type:	Scale:	Format:	Sheets:	Rev:	
FIGURE	1:100,000	A3	2 OF 4	A	

Contains Ordnance Survey digital map data © Crown copyright 2024. All rights reserved. Licence number 0100031673.
 Contains public sector information licensed under the Open Government Licence v3.0. © Environment Agency copyright and/or database right 2015, 2020, 2022, 2023. All rights reserved.

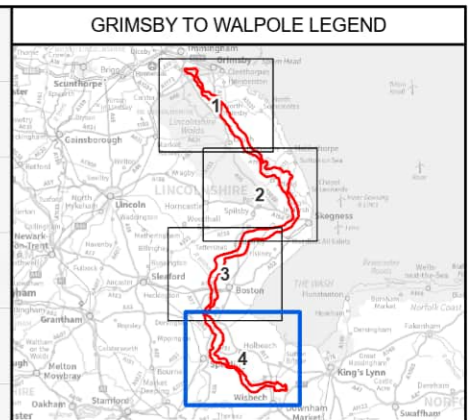
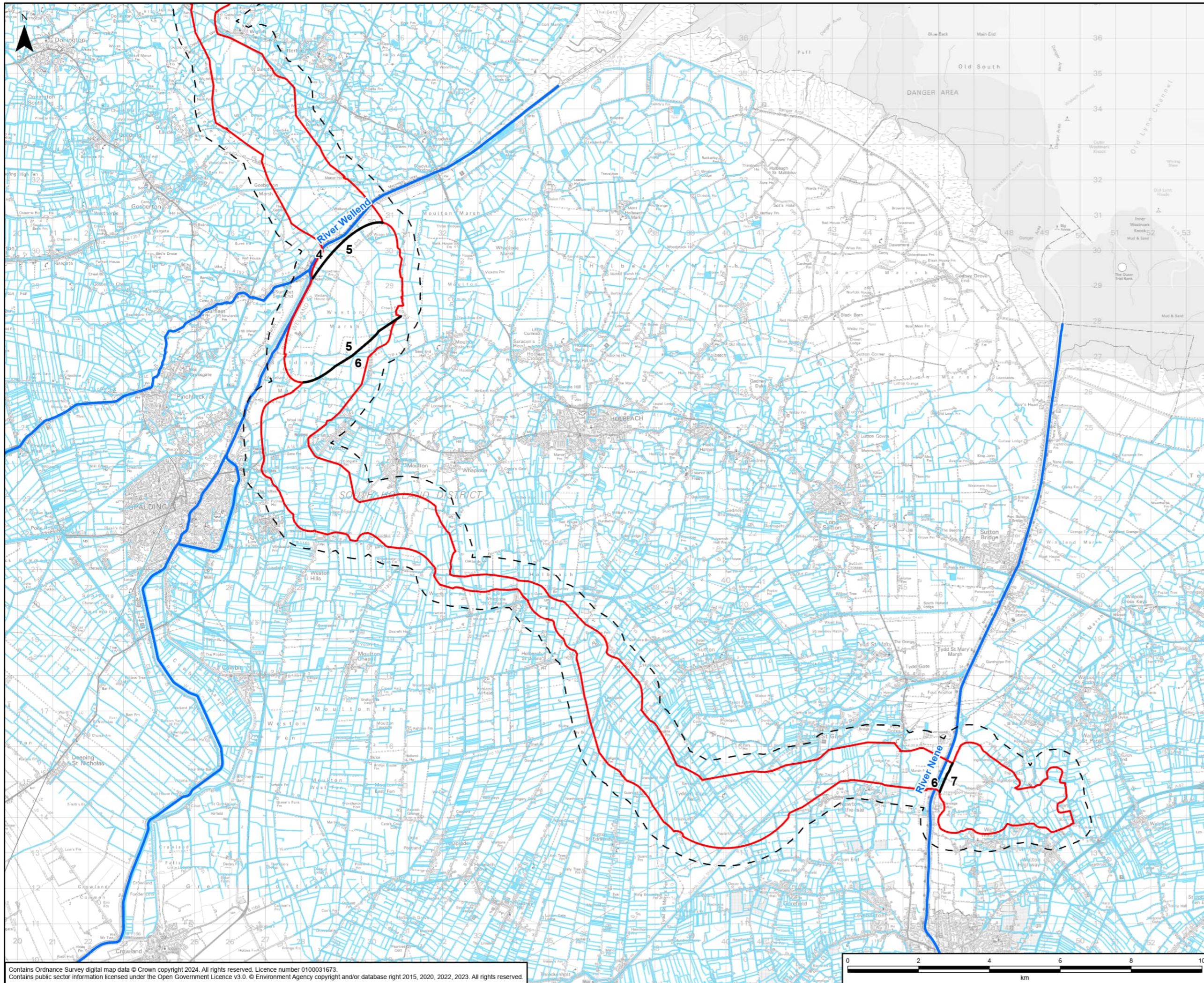


- Legend**
- Scoping Boundary
 - 500m Study Area
 - Environment Agency Main River
 - Ordinary Watercourse

A	01/07/2024	First Issue	LC	SA	DR
Rev	Date	Description	GIS	Chk	App

nationalgrid					
Purpose:		SCOPING REPORT			
Scheme:		GRIMSBY TO WALPOLE			
Document Title:		FIGURE 10.1 WATER ENVIRONMENT RECEPTORS AND STUDY AREA			
Creator:	Date:	Checker:	Date:	Approver:	Date:
LC	01/07/2024	SA	01/07/2024	DR	01/07/2024
Document Type:	Scale:	Format:	Sheets:	Rev:	
FIGURE	1:100,000	A3	3 OF 4	A	

Contains Ordnance Survey digital map data © Crown copyright 2024. All rights reserved. Licence number 0100031673.
 Contains public sector information licensed under the Open Government Licence v3.0. © Environment Agency copyright and/or database right 2015, 2020, 2022, 2023. All rights reserved.



Legend

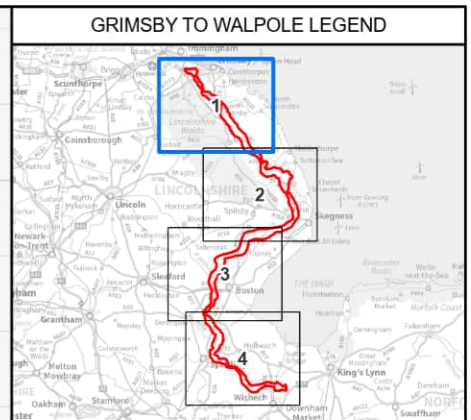
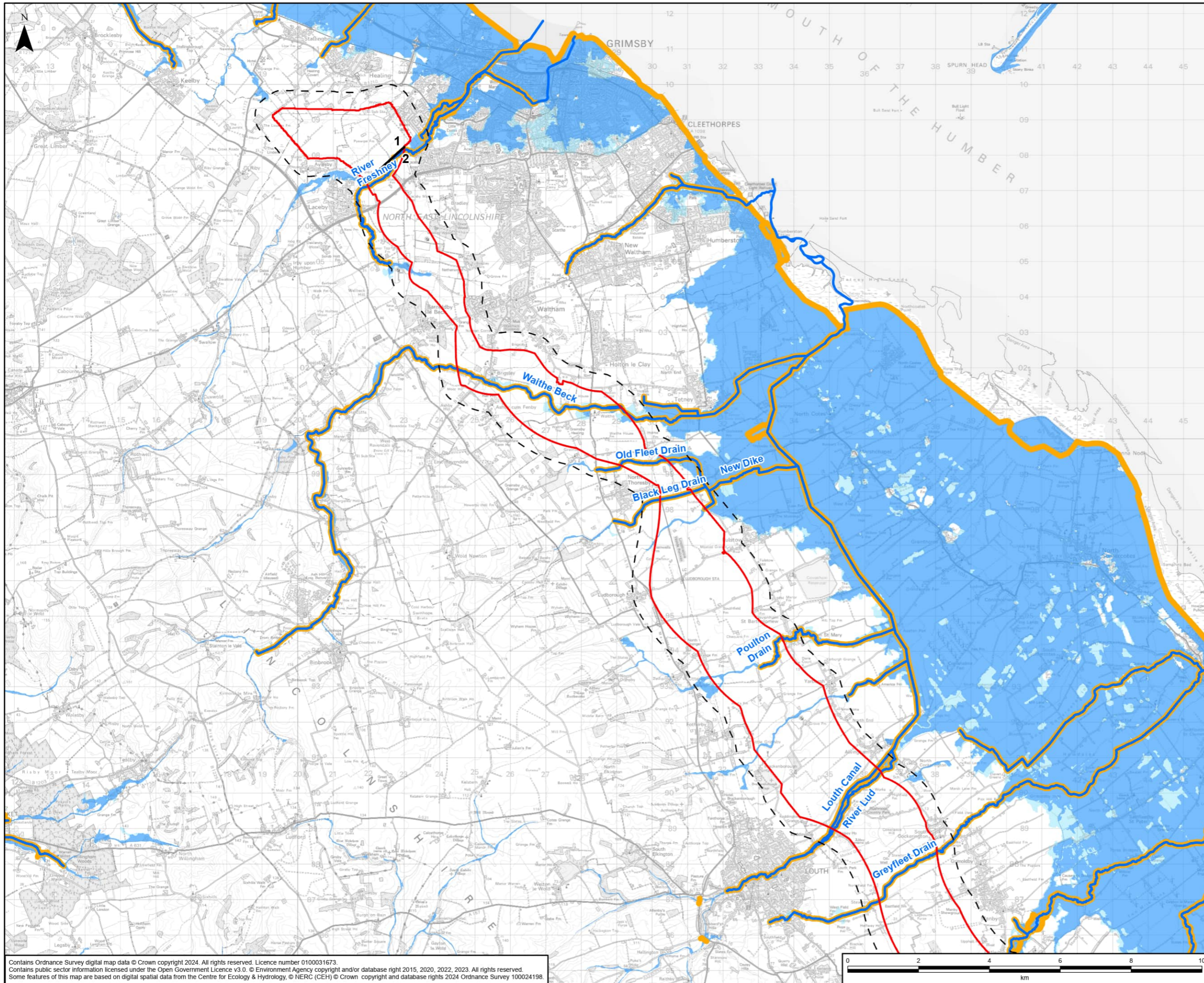
- ▭ Scoping Boundary
- Route Section Break
- 500m Study Area
- Environment Agency Main River
- Ordinary Watercourse

A	01/07/2024	First Issue	LC	SA	DR
Rev	Date	Description	GIS	Chk	App

nationalgrid					
Purpose:		SCOPING REPORT			
Scheme:		GRIMSBY TO WALPOLE			
Document Title:		FIGURE 10.1 WATER ENVIRONMENT RECEPTORS AND STUDY AREA			
Creator:	Date:	Checker:	Date:	Approver:	Date:
LC	01/07/2024	SA	01/07/2024	DR	01/07/2024
Document Type:	Scale:	Format:	Sheets:	Rev:	
FIGURE	1:100,000	A3	4 OF 4	A	

Contains Ordnance Survey digital map data © Crown copyright 2024. All rights reserved. Licence number 0100031673.
 Contains public sector information licensed under the Open Government Licence v3.0. © Environment Agency copyright and/or database right 2015, 2020, 2022, 2023. All rights reserved.



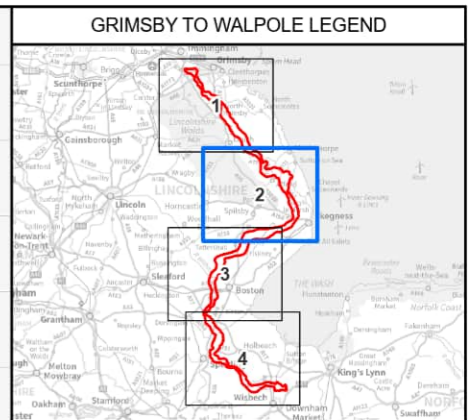
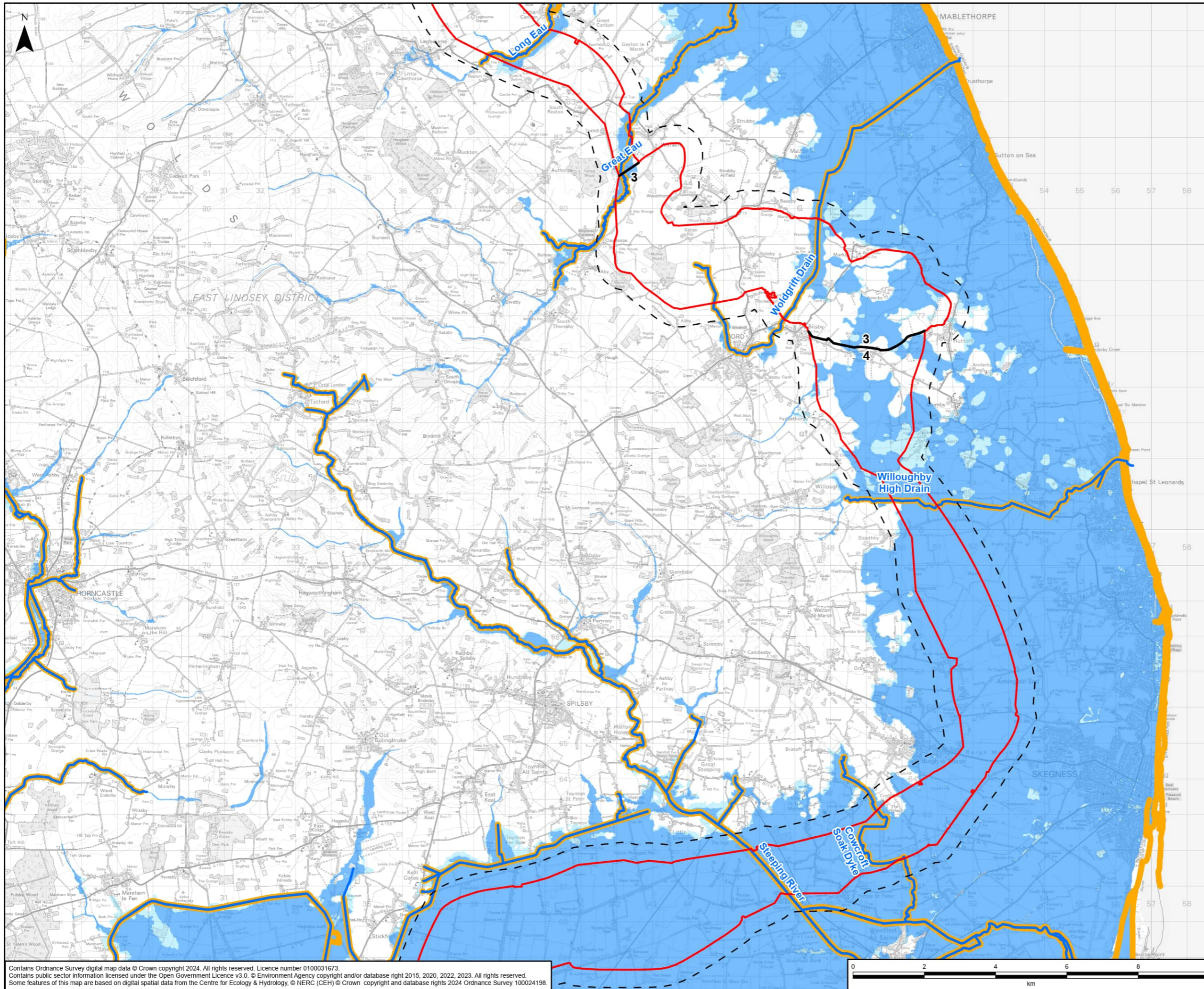


- GRIMSBY TO WALPOLE LEGEND**
- Scoping Boundary
 - Route Section Break
 - 500m Study Area
 - Environment Agency Main River
 - Spatial Flood Defence
 - Flood Zone 2
 - Flood Zone 3

A	01/07/2024	First Issue	LC	SA	DR
Rev	Date	Description	GIS	Chk	App

nationalgrid					
Purpose:		SCOPING REPORT			
Scheme:		GRIMSBY TO WALPOLE			
Document Title:		FIGURE 10.2 FLOODPLAIN AND FLOOD DEFENCES			
Creator:	Date:	Checker:	Date:	Approver:	Date:
LC	01/07/2024	SA	01/07/2024	DR	01/07/2024
Document Type:	Scale:	Format:	Sheets:	Rev:	
FIGURE	1:100,000	A3	1 OF 4	A	

Contains Ordnance Survey digital map data © Crown copyright 2024. All rights reserved. Licence number 0100031673.
 Contains public sector information licensed under the Open Government Licence v3.0. © Environment Agency copyright and/or database right 2015, 2020, 2022, 2023. All rights reserved.
 Some features of this map are based on digital spatial data from the Centre for Ecology & Hydrology, © NERC (CEH) © Crown copyright and database rights 2024 Ordnance Survey 100024198.

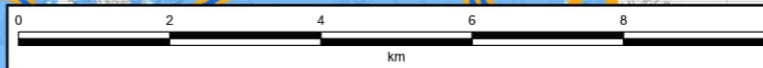


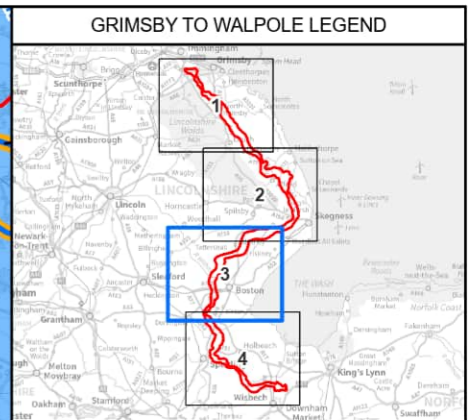
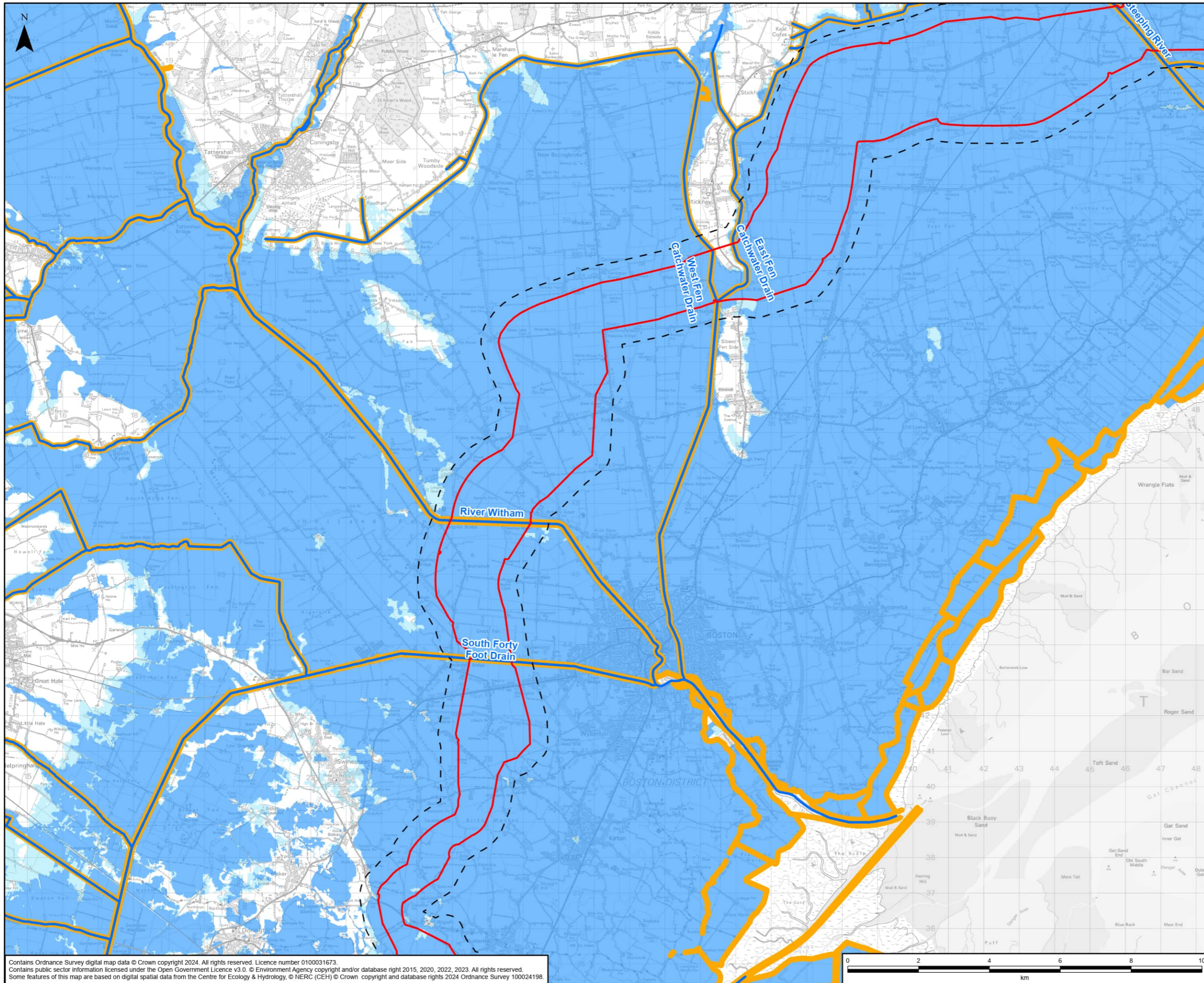
- Legend**
- Scoping Boundary
 - Route Section Break
 - 500m Study Area
 - Environment Agency Main River
 - Spatial Flood Defence
 - Flood Zone 2
 - Flood Zone 3

A	01/07/2024	First Issue	LC	SA	DR
Rev	Date	Description	GIS	Chk	App

nationalgrid					
Purpose:		SCOPING REPORT			
Scheme:		GRIMSBY TO WALPOLE			
Document Title:		FIGURE 10.2 FLOODPLAIN AND FLOOD DEFENCES			
Creator:	Date:	Checker:	Date:	Approver:	Date:
LC	01/07/2024	SA	01/07/2024	DR	01/07/2024
Document Type:	Scale:	Format:	Sheets:	Rev:	
FIGURE	1:100,000	A3	2 OF 4	A	

Contains Ordnance Survey digital map data © Crown copyright 2024. All rights reserved. Licence number 0100031673.
 Contains public sector information licensed under the Open Government Licence v3.0. © Environment Agency copyright and/or database right 2015, 2020, 2022, 2023. All rights reserved.
 Some features of this map are based on digital spatial data from the Centre for Ecology & Hydrology, © NERC (CEH) © Crown copyright and database rights 2024 Ordnance Survey 100024198.





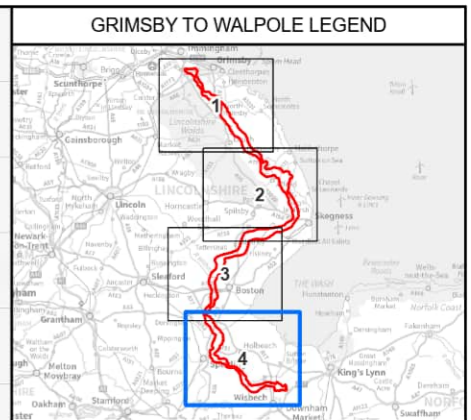
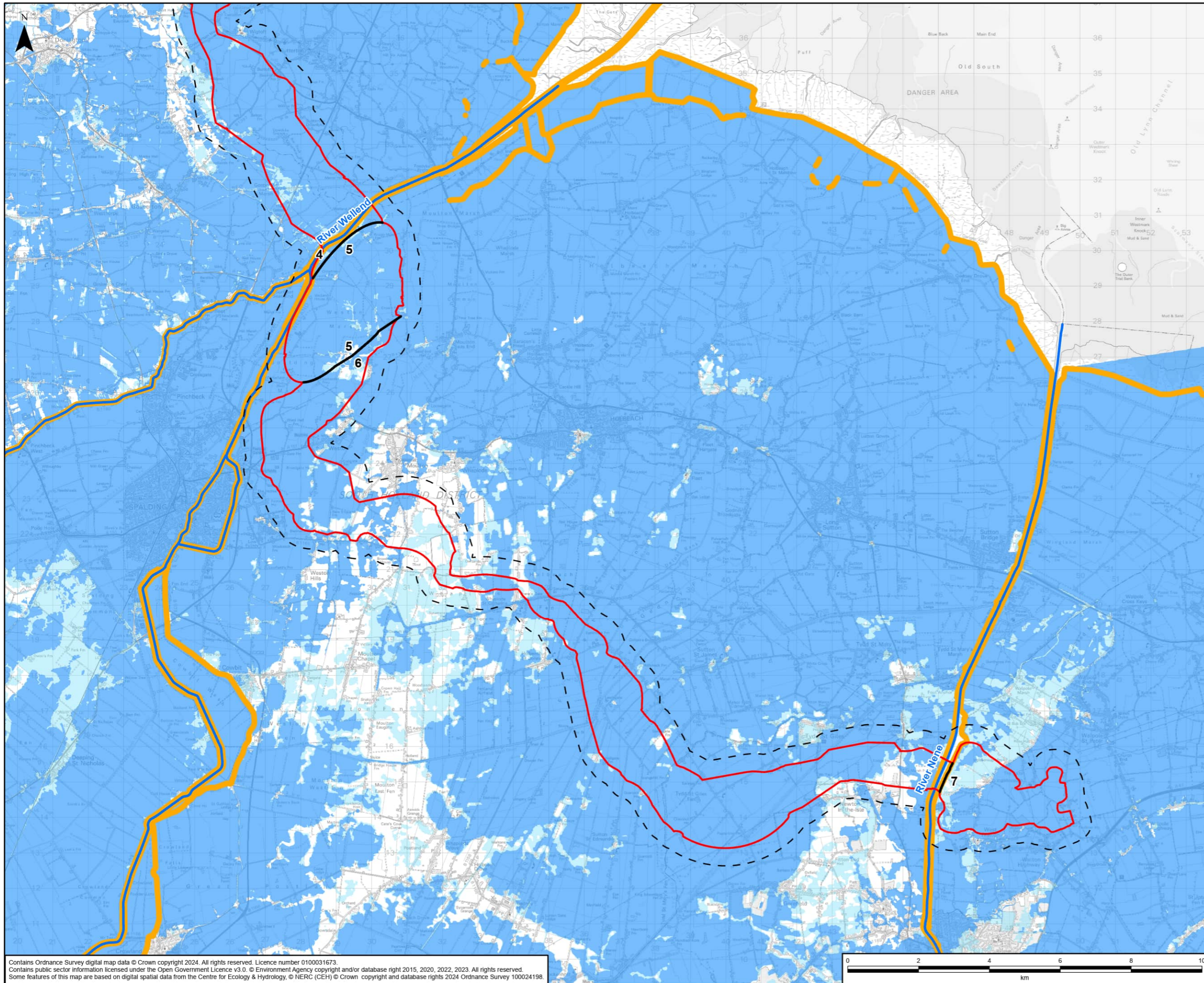
Legend

- Scoping Boundary
- 500m Study Area
- Environment Agency Main River
- Spatial Flood Defence
- Flood Zone 2
- Flood Zone 3

A	01/07/2024	First Issue	LC	SA	DR
Rev	Date	Description	GIS	Chk	App

nationalgrid					
Purpose: SCOPING REPORT					
Scheme: GRIMSBY TO WALPOLE					
Document Title: FIGURE 10.2 FLOODPLAIN AND FLOOD DEFENCES					
Creator:	Date:	Checker:	Date:	Approver:	Date:
LC	01/07/2024	SA	01/07/2024	DR	01/07/2024
Document Type:	Scale:	Format:	Sheets:	Rev:	
FIGURE	1:100,000	A3	3 OF 4	A	

Contains Ordnance Survey digital map data © Crown copyright 2024. All rights reserved. Licence number 0100031673.
 Contains public sector information licensed under the Open Government Licence v3.0. © Environment Agency copyright and/or database right 2015, 2020, 2022, 2023. All rights reserved.
 Some features of this map are based on digital spatial data from the Centre for Ecology & Hydrology, © NERC (CEH) © Crown copyright and database rights 2024 Ordnance Survey 100024198.



Legend

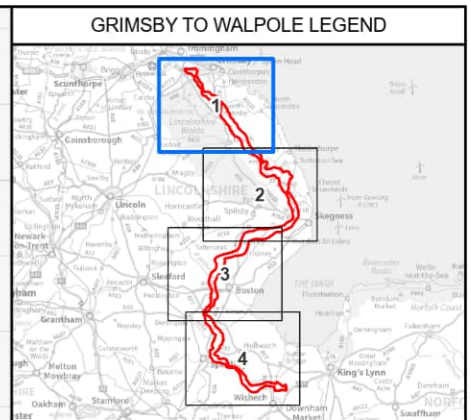
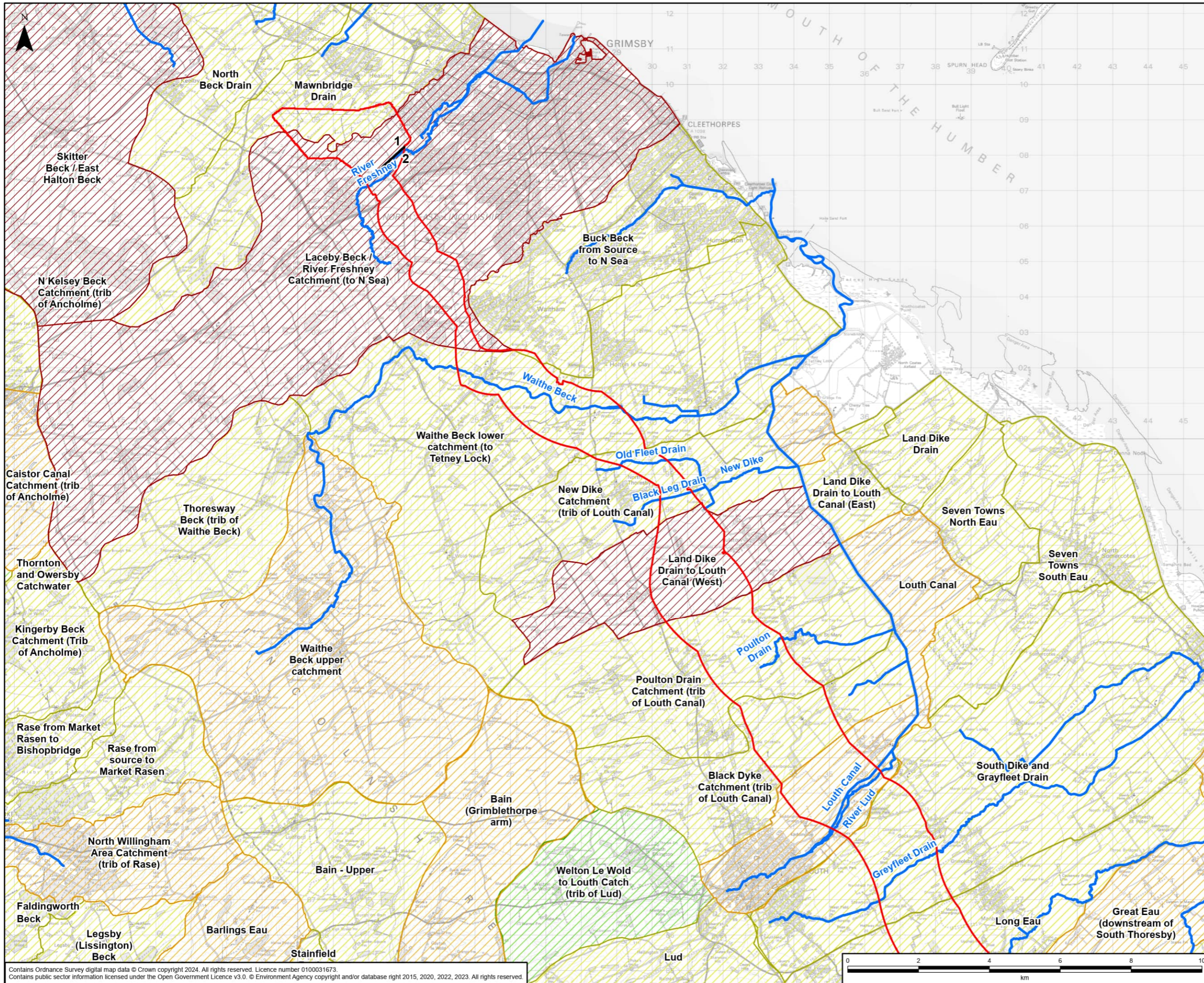
- Scoping Boundary
- Route Section Break
- 500m Study Area
- Environment Agency Main River
- Spatial Flood Defence
- Flood Zone 2
- Flood Zone 3

A	01/07/2024	First Issue	LC	SA	DR
Rev	Date	Description	GIS	Chk	App

nationalgrid					
Purpose:		SCOPING REPORT			
Scheme:		GRIMSBY TO WALPOLE			
Document Title:		FIGURE 10.2 FLOODPLAIN AND FLOOD DEFENCES			
Creator:	Date:	Checker:	Date:	Approver:	Date:
LC	01/07/2024	SA	01/07/2024	DR	01/07/2024
Document Type:	Scale:	Format:	Sheets:	Rev:	
FIGURE	1:100,000	A3	4 OF 4	A	

Contains Ordnance Survey digital map data © Crown copyright 2024. All rights reserved. Licence number 0100031673.
 Contains public sector information licensed under the Open Government Licence v3.0. © Environment Agency copyright and/or database right 2015, 2020, 2022, 2023. All rights reserved.
 Some features of this map are based on digital spatial data from the Centre for Ecology & Hydrology, © NERC (CEH) © Crown copyright and database rights 2024 Ordnance Survey 100024198.





- Legend**
- Scoping Boundary
 - Route Section Break
 - Environment Agency Main River
 - WFD River Waterbody Catchment Boundary
- Ecological Classification**
- Good
 - Moderate
 - Poor
 - Bad

A	01/07/2024	First Issue	LC	SA	DR
Rev	Date	Description	GIS	Chk	App

nationalgrid

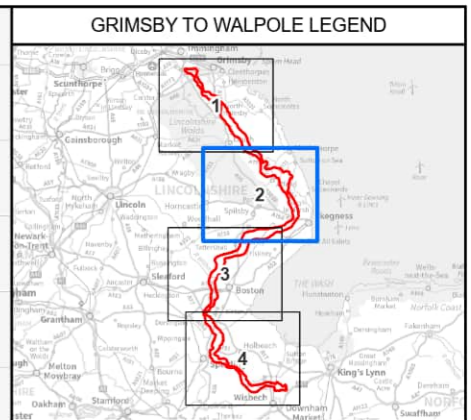
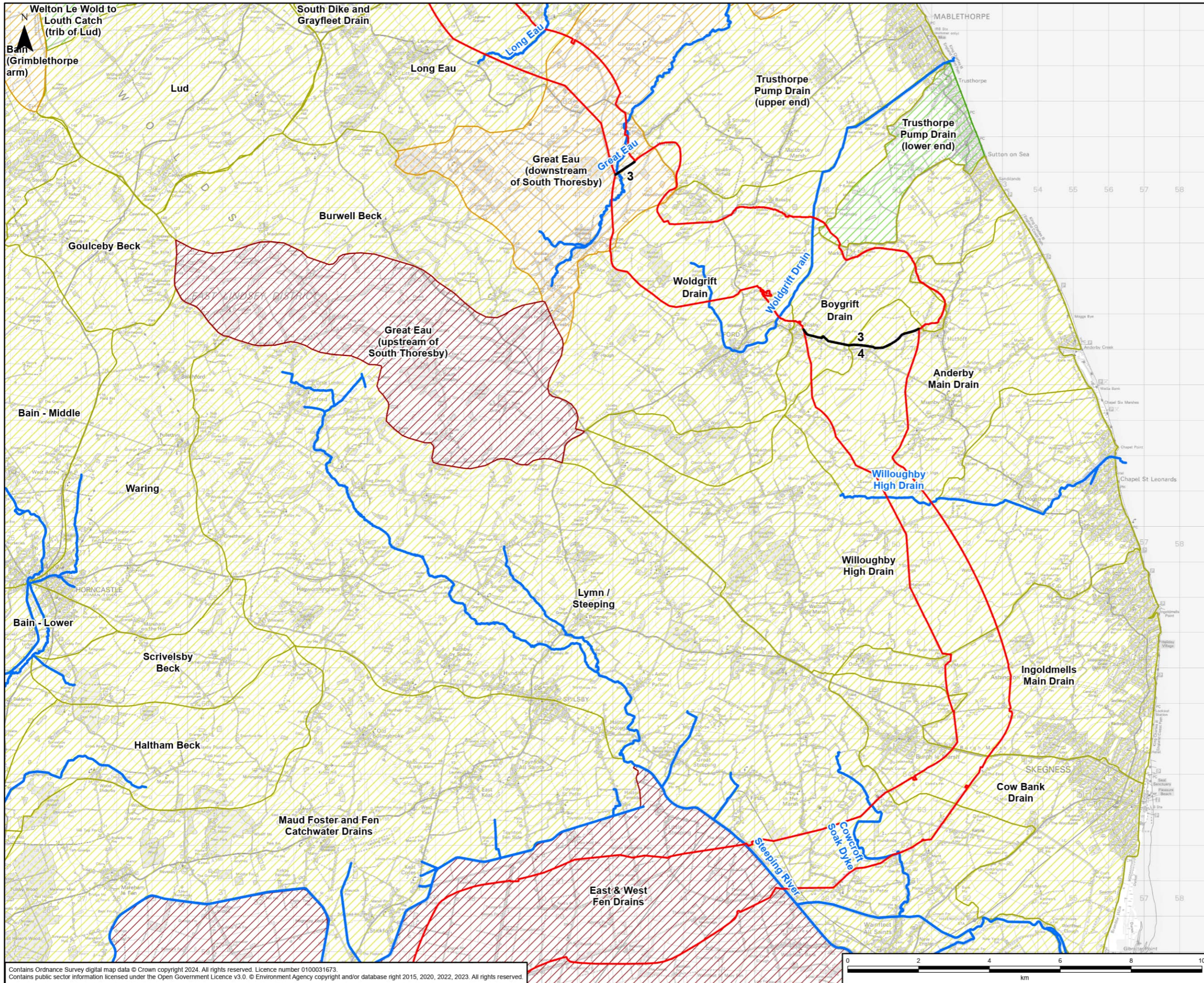
Purpose: SCOPING REPORT

Scheme: GRIMSBY TO WALPOLE

Document Title: FIGURE 10.3
WFD RIVER WATER BODY CATCHMENTS

Creator: LC	Date: 01/07/2024	Checker: SA	Date: 01/07/2024	Approver: DR	Date: 01/07/2024
Document Type: FIGURE	Scale: 1:100,000	Format: A3	Sheets: 1 OF 4	Rev: A	

Contains Ordnance Survey digital map data © Crown copyright 2024. All rights reserved. Licence number 0100031673.
Contains public sector information licensed under the Open Government Licence v3.0. © Environment Agency copyright and/or database right 2015, 2020, 2022, 2023. All rights reserved.

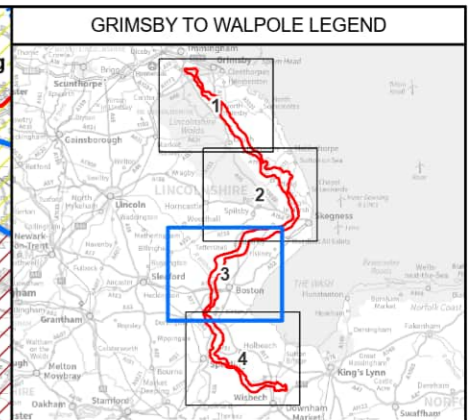
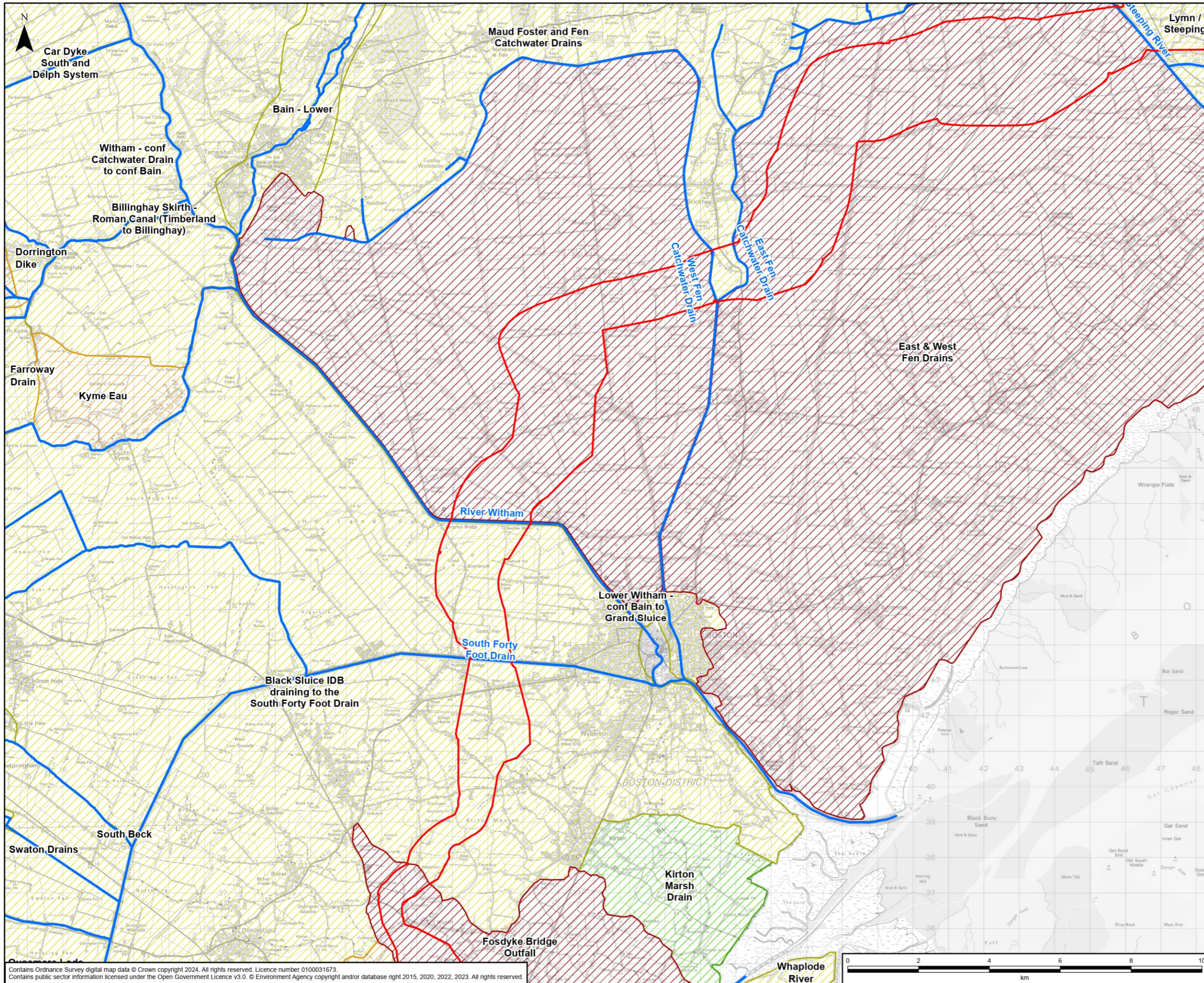


- Legend**
- Scoping Boundary
 - Route Section Break
 - Environment Agency Main River
 - WFD River Waterbody Catchment Boundary
 - Ecological Classification
 - Good
 - Moderate
 - Poor
 - Bad

A	01/07/2024	First Issue	LC	SA	DR
Rev	Date	Description	GIS	Chk	App

nationalgrid					
Purpose: SCOPING REPORT					
Scheme: GRIMSBY TO WALPOLE					
Document Title: FIGURE 10.3 WFD RIVER WATER BODY CATCHMENTS					
Creator:	Date:	Checker:	Date:	Approver:	Date:
LC	01/07/2024	SA	01/07/2024	DR	01/07/2024
Document Type:	Scale:	Format:	Sheets:	Rev:	
FIGURE	1:100,000	A3	2 OF 4	A	

Contains Ordnance Survey digital map data © Crown copyright 2024. All rights reserved. Licence number 0100031673.
 Contains public sector information licensed under the Open Government Licence v3.0. © Environment Agency copyright and/or database right 2015, 2020, 2022, 2023. All rights reserved.



GRIMSBY TO WALPOLE LEGEND

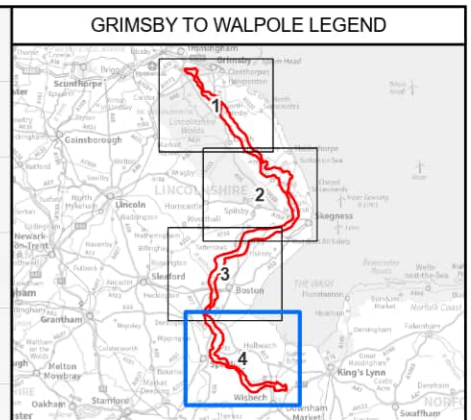
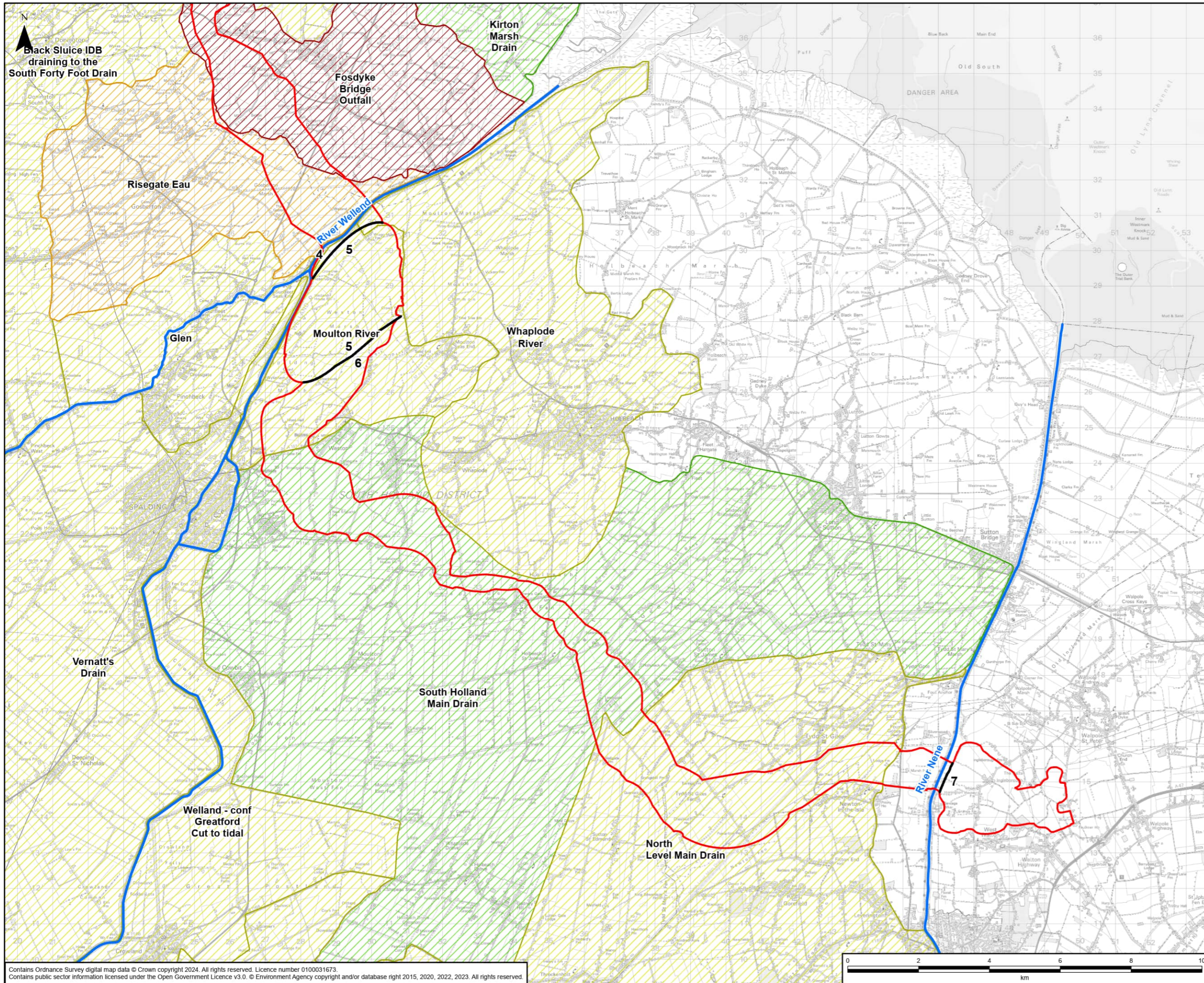
Legend

- Scoping Boundary
- Environment Agency Main River
- WFD River Waterbody Catchment Boundary
- Ecological Classification
- Good
- Moderate
- Poor
- Bad

A	01/07/2024	First Issue	LC	SA	DR
Rev	Date	Description	GIS	Chk	App

nationalgrid					
Purpose: SCOPING REPORT					
Scheme: GRIMSBY TO WALPOLE					
Document Title: FIGURE 10.3 WFD RIVER WATER BODY CATCHMENTS					
Creator: LC	Date: 01/07/2024	Checker: SA	Date: 01/07/2024	Approver: DR	Date: 01/07/2024
Document Type: FIGURE	Scale: 1:100,000	Format: A3	Sheets: 3 OF 4	Rev: A	

Contains Ordnance Survey digital map data © Crown copyright 2024. All rights reserved. Licence number 0100031673.
Contains public sector information licensed under the Open Government Licence v3.0. © Environment Agency copyright and/or database right 2015, 2020, 2022, 2023. All rights reserved.

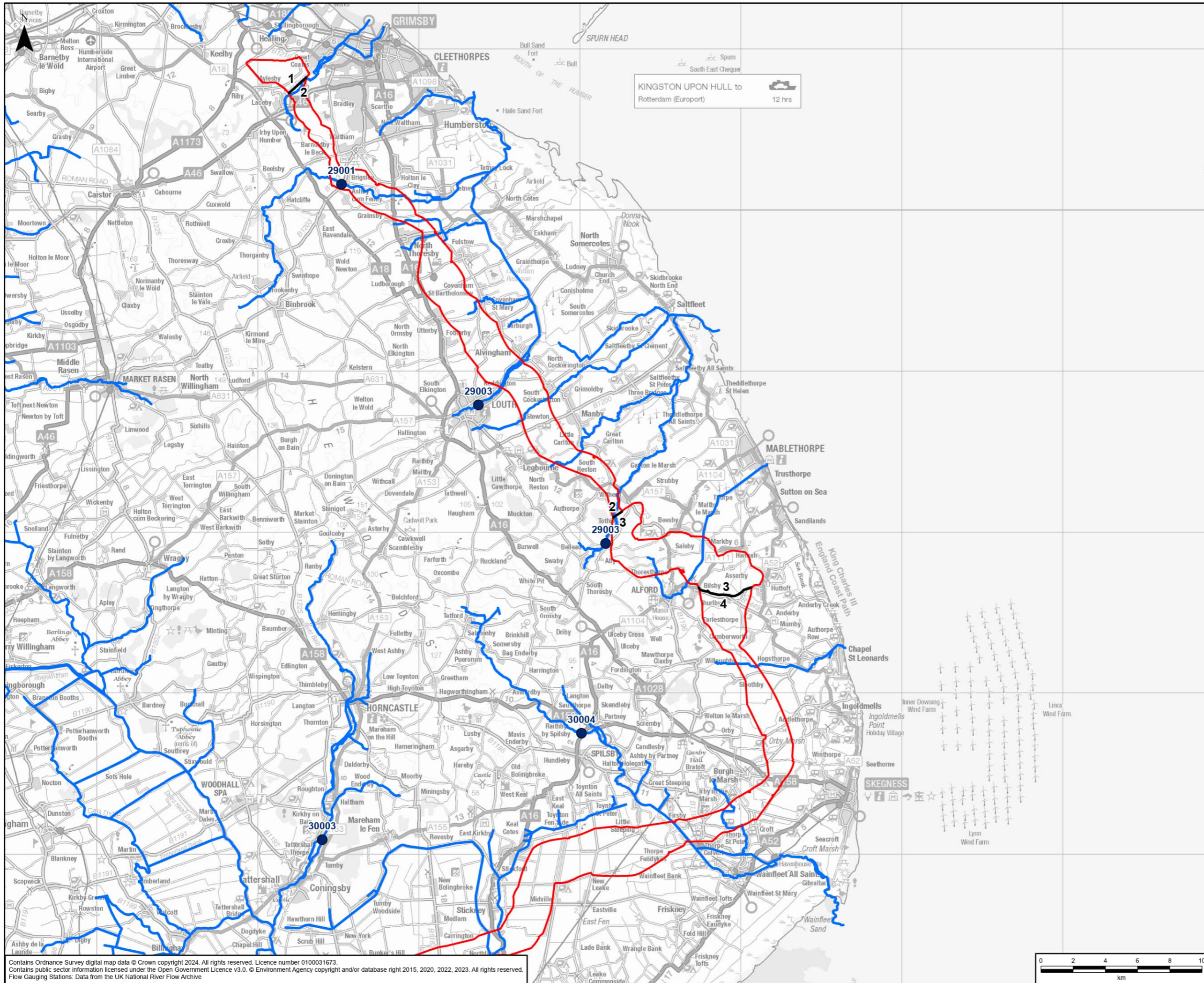


- Legend**
- Scoping Boundary (Red line)
 - Route Section Break (Black line)
 - Environment Agency Main River (Blue line)
 - WFD River Waterbody Catchment Boundary (Dashed line)
 - Ecological Classification:
 - Good (Green hatching)
 - Moderate (Yellow hatching)
 - Poor (Orange hatching)
 - Bad (Red hatching)

A	01/07/2024	First Issue	LC	SA	DR
Rev	Date	Description	GIS	Chk	App

nationalgrid					
Purpose:		SCOPING REPORT			
Scheme:		GRIMSBY TO WALPOLE			
Document Title:		FIGURE 10.3 WFD RIVER WATER BODY CATCHMENTS			
Creator:	Date:	Checker:	Date:	Approver:	Date:
LC	01/07/2024	SA	01/07/2024	DR	01/07/2024
Document Type:	Scale:	Format:	Sheets:	Rev:	
FIGURE	1:100,000	A3	4 OF 4	A	

Contains Ordnance Survey digital map data © Crown copyright 2024. All rights reserved. Licence number 0100031673.
 Contains public sector information licensed under the Open Government Licence v3.0. © Environment Agency copyright and/or database right 2015, 2020, 2022, 2023. All rights reserved.



KINGSTON UPON HULL to Rotterdam (Europort)
12 hrs

GRIMSBY TO WALPOLE LEGEND



- Legend**
- ▭ Scoping Boundary
 - Route Section Break
 - Flow Gauging Station
 - Environment Agency Main River

A	01/07/2024	First Issue	LC	SA	DR
Rev	Date	Description	GIS	Chk	App

nationalgrid

Purpose: SCOPING REPORT

Scheme: GRIMSBY TO WALPOLE

Document Title: FIGURE 10.4
LOCATION OF FLOW GAUGING STATIONS

Creator:	Date:	Checker:	Date:	Approver:	Date:
LC	01/07/2024	SA	01/07/2024	DR	01/07/2024
Document Type:	Scale:	Format:	Sheets:	Rev:	
FIGURE	1:220,000	A3	1 OF 2	A	

Contains Ordnance Survey digital map data © Crown copyright 2024. All rights reserved. Licence number 0100031673.
Contains public sector information licensed under the Open Government Licence v3.0. © Environment Agency copyright and/or database right 2015, 2020, 2022, 2023. All rights reserved.
Flow Gauging Stations: Data from the UK National River Flow Archive

National Grid plc
National Grid House,
Warwick Technology Park,
Gallows Hill, Warwick.
CV34 6DA United Kingdom

Registered in England and Wales
No. 4031152
nationalgrid.com